

**Legend**


- Allocations/Reserve Sites
- A Arable
- Amenity Grassland
- PSI Poor semi-improved Neutral Grassland
- I Improved Grassland
- X X Ephemeral
- Bare Ground
- Running Water
- Standing Water
- Mixed Plantation
- Mixed Semi-natural Woodland
- Broad-leaved Plantation
- Broad-leaved Semi-natural Woodland
- Coniferous Plantation
- Introduced Shrub
- Tall Ruderal
- Continuous Bracken
- Scrub
- Scattered Scrub
- Dense Continuous Scrub
- Buildings
- Hard Standing
- Defunct Native Species Poor Hedge
- Native Species Poor Hedge
- Native Species Poor Hedge and Trees
- Native Species Rich Hedge
- Line of Trees
- Mature Tree
- Fence
- Wall
- Dry Ditch
- Target Note
- Boundary Removed

05102030


Metres

Created: AD	Checked: VT	Date: 03.10.2016	Version: V2.
----------------	----------------	---------------------	-----------------

Contains Ordnance Survey data © Crown Copyright and database right 2012. All rights reserved.



Melton  
Borough  
Council



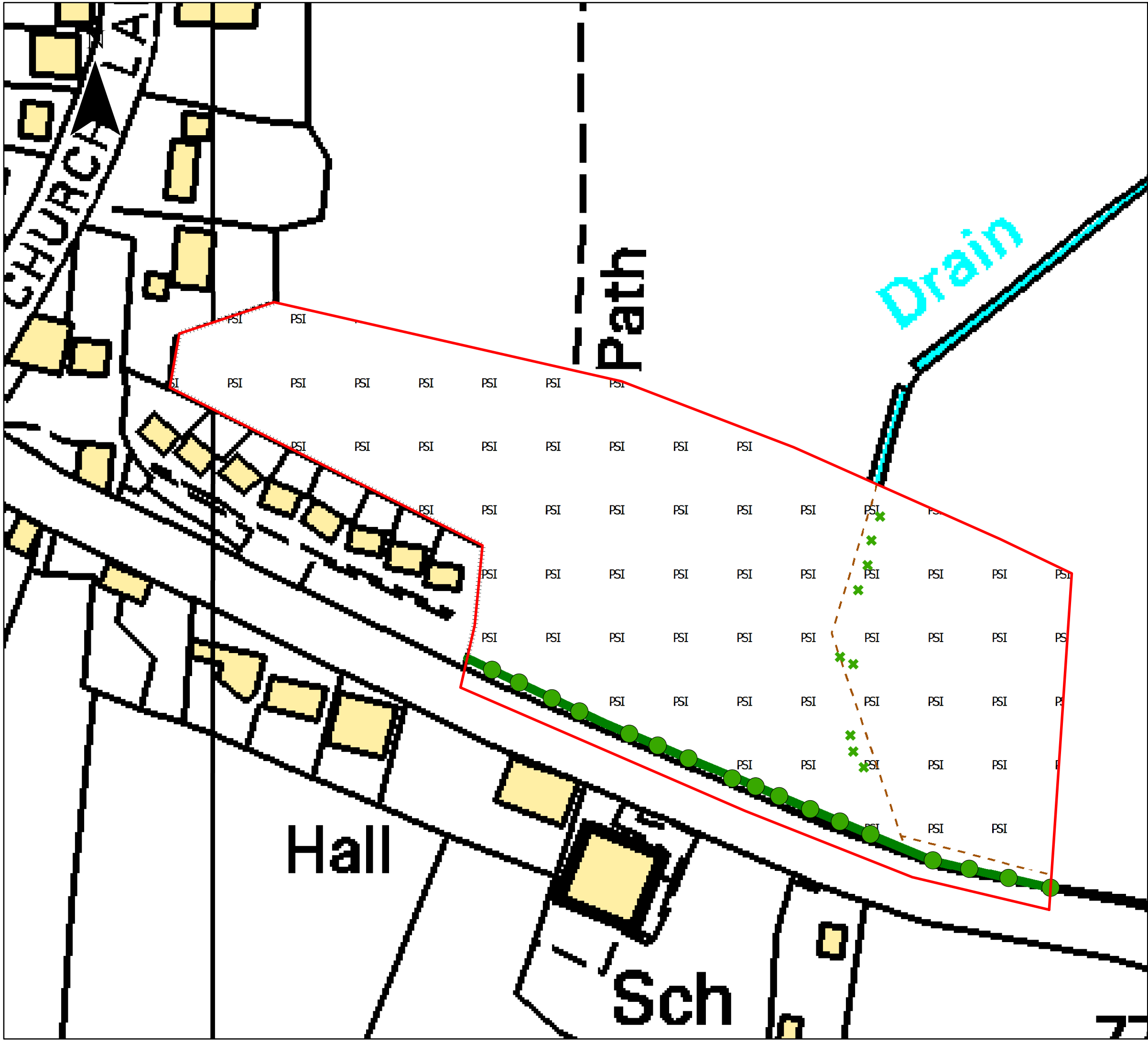
Sheet Size: **A3**Scale of Original: **1:500**

Client:  
**Melton Mowbray Borough Council**

Project:  
**Melton Borough Biodiversity & Geodiversity Study**

Title:  
**Gaddesby Site GADD1**

Office: <b>4594</b>	Project No: <b>A092370-3</b>	Figure No: <b>B33</b>
------------------------	---------------------------------	--------------------------



**Legend**


- Allocations/Reserve Sites
- A Arable
- Amenity Grassland
- PSI Poor semi-improved Neutral Grassland
- I Improved Grassland
- x x Ephemeral
- Bare Ground
- Running Water
- Standing Water
- Mixed Plantation
- Mixed Semi-natural Woodland
- Broad-leaved Plantation
- Broad-leaved Semi-natural Woodland
- Coniferous Plantation
- Introduced Shrub
- Tall Ruderal
- Continuous Bracken
- Scrub
- Scattered Scrub
- Dense Continuous Scrub
- Buildings
- Hard Standing
- Defunct Native Species Poor Hedge
- Native Species Poor Hedge
- Native Species Poor Hedge and Trees
- Native Species Rich Hedge
- Line of Trees
- Mature Tree
- Fence
- Wall
- Dry Ditch
- Target Note
- Boundary Removed

012.5255075


Metres

Created: AD	Checked: VT	Date: 03.10.2016	Version: V2.
----------------	----------------	---------------------	-----------------

Contains Ordnance Survey data © Crown Copyright and database right 2012. All rights reserved.



Melton  
Borough  
Council



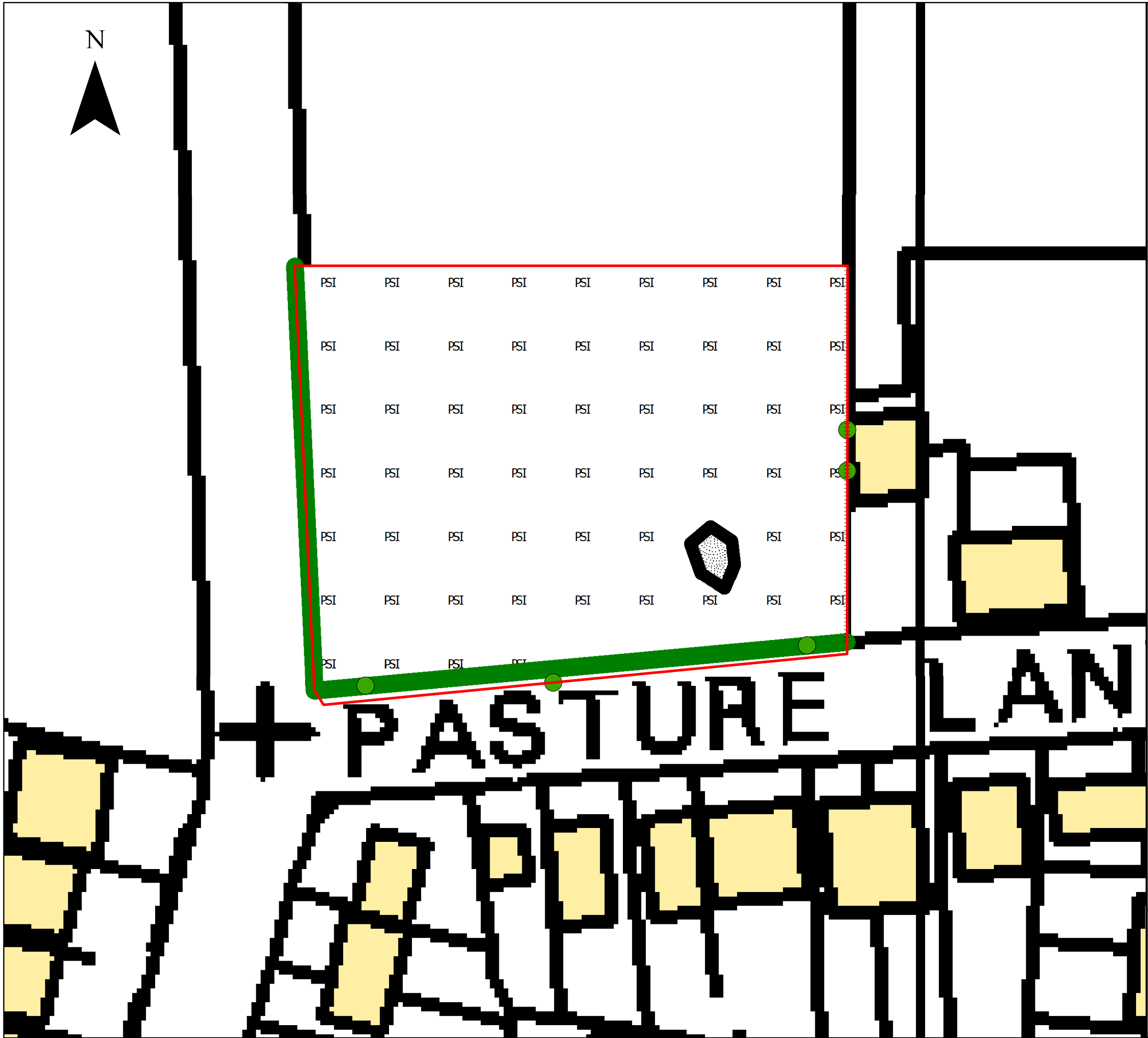
Sheet Size: **A3**Scale of Original: **1:1,000**

Client:  
**Melton Mowbray Borough Council**

Project:  
**Melton Borough Biodiversity & Geodiversity Study**

Title:  
**Gaddesby Site GADD2**

Office: <b>4594</b>	Project No: <b>A092370-3</b>	Figure No: <b>B34</b>
------------------------	---------------------------------	--------------------------



### Legend

Allocations/Reserve Sites

A

Arable

Amenity Grassland

PSI

Poor semi-improved Neutral Grassland

I

Improved Grassland

x x

Ephemeral

Bare Ground

Running Water

Standing Water

Mixed Plantation

Mixed Semi-natural Woodland

Broad-leaved Plantation

Broad-leaved Semi-natural Woodland

Coniferous Plantation

Introduced Shrub

Tall Ruderal

Continuous Bracken

X

Scrub

Scattered Scrub

Dense Continuous Scrub

Buildings

Hard Standing

Defunct Native Species Poor Hedge

Native Species Poor Hedge

Native Species Poor Hedge and Trees

Native Species Rich Hedge

Line of Trees

Mature Tree

++++

Fence

Wall

Dry Ditch

Target Note

X


Boundary Removed

05102030


Metres

Created: AD	Checked: VT	Date: 03.10.2016	Version: V2.
----------------	----------------	---------------------	-----------------

Contains Ordnance Survey data © Crown Copyright and database right 2012. All rights reserved.



Melton  
Borough  
Council



Sheet Size: A3

Scale of Original: 1:500

Client:

Melton Mowbray Borough Council

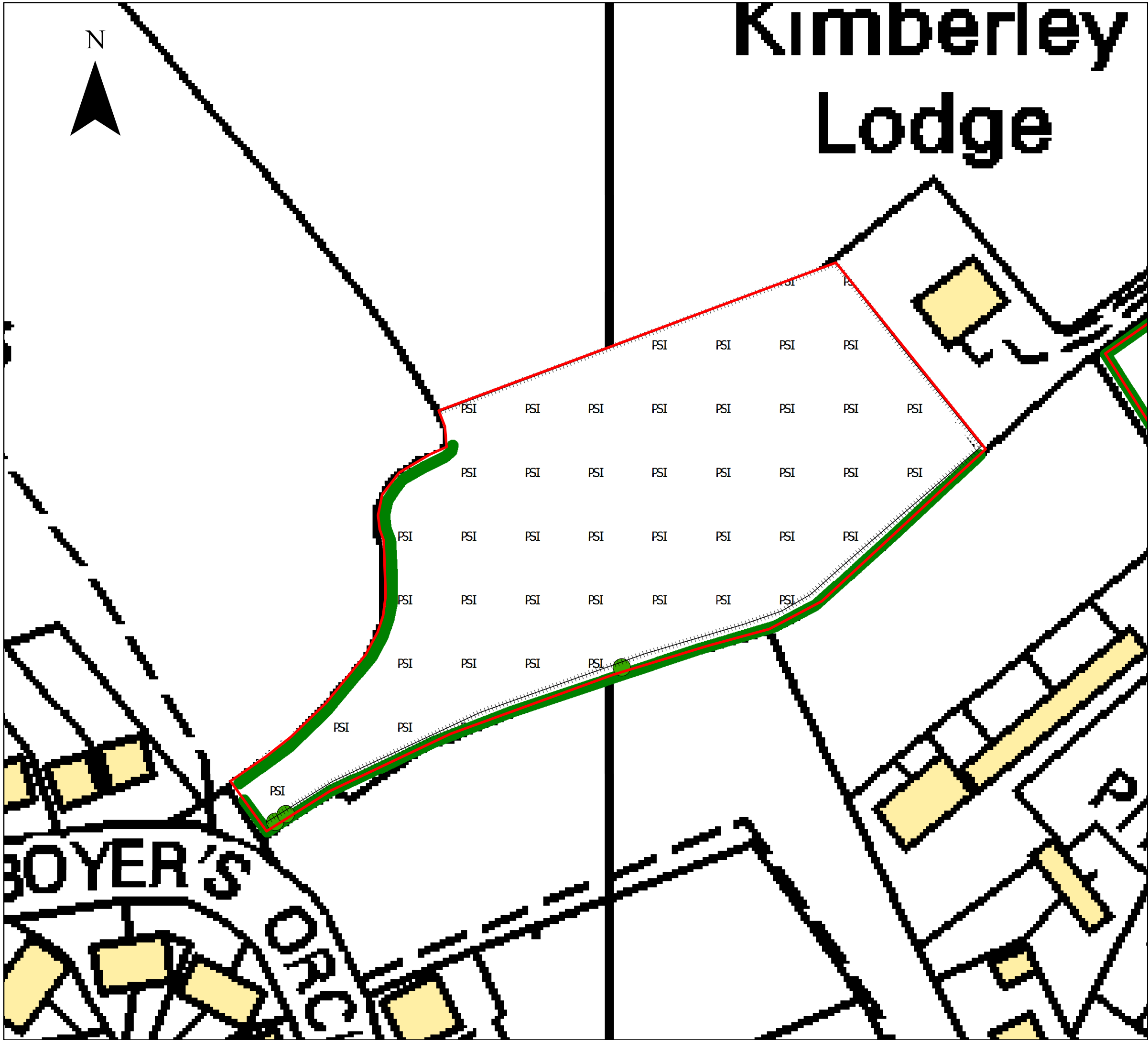
Project:

Melton Borough Biodiversity & Geodiversity Study

Title:

Gaddesby Site GADD3

Office: 4594	Project No: A092370-3	Figure No: B35
-----------------	--------------------------	-------------------



### Legend


- Allocations/Reserve Sites
- A Arable
- Amenity Grassland
- PSI Poor semi-improved Neutral Grassland
- I Improved Grassland
- x x Ephemeral
- Bare Ground
- Running Water
- Standing Water
- Mixed Plantation
- Mixed Semi-natural Woodland
- Broad-leaved Plantation
- Broad-leaved Semi-natural Woodland
- Coniferous Plantation
- Introduced Shrub
- Tall Ruderal
- Continuous Bracken
- Scrub
- Scattered Scrub
- Dense Continuous Scrub
- Buildings
- Hard Standing
- Defunct Native Species Poor Hedge
- Native Species Poor Hedge
- Native Species Poor Hedge and Trees
- Native Species Rich Hedge
- Line of Trees
- Mature Tree
- Fence
- Wall
- Dry Ditch
- Target Note
- Boundary Removed

0 10 20 40 60


Metres

Created: AD	Checked: VT	Date: 03.10.2016	Version: V2.
----------------	----------------	---------------------	-----------------

Contains Ordnance Survey data © Crown Copyright and database right 2012. All rights reserved.



Melton  
Borough  
Council



Sheet Size: **A3**      Scale of Original: **1:750**

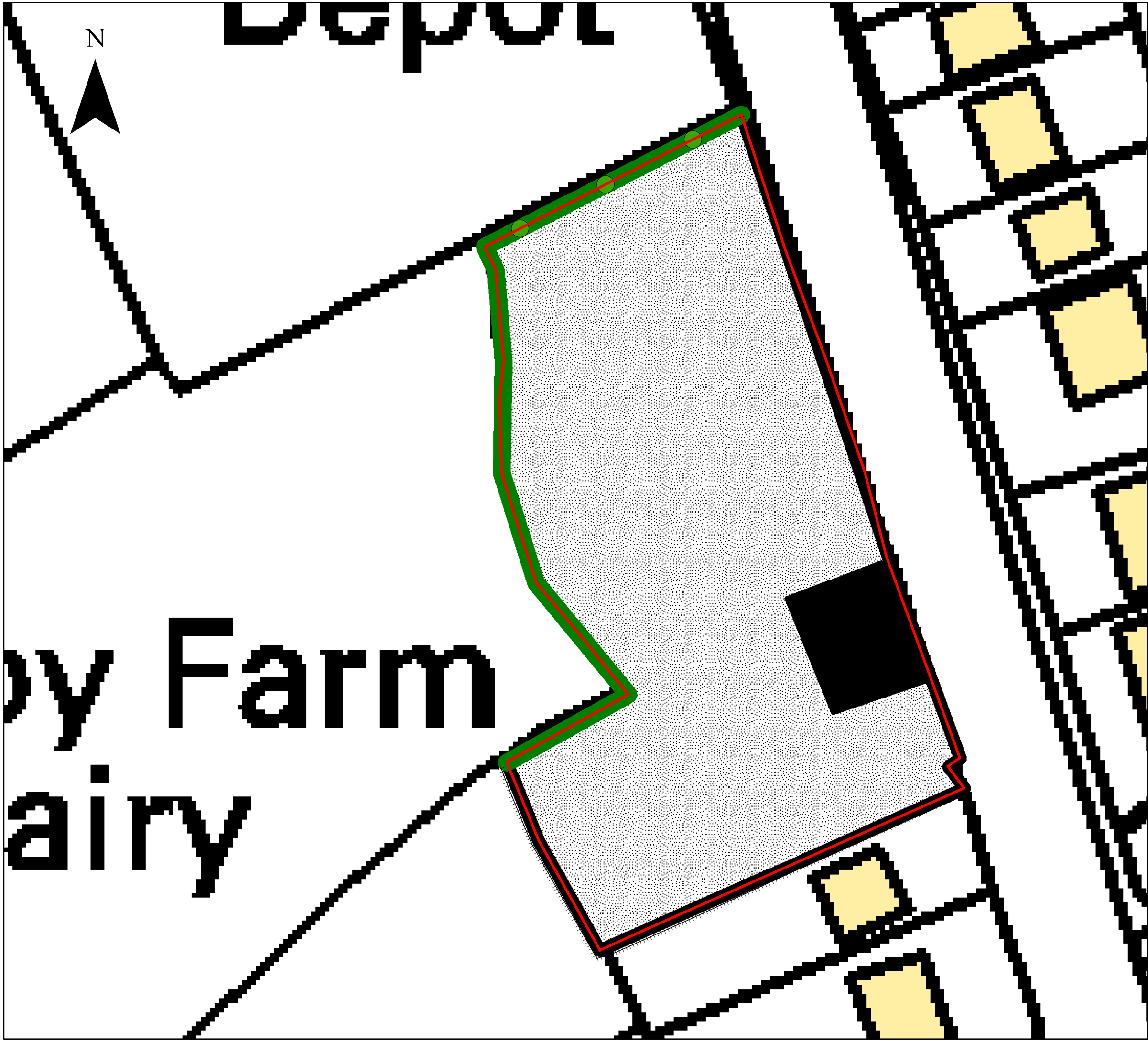
Client:  
**Melton Mowbray Borough Council**

Project:  
**Melton Borough Biodiversity & Geodiversity Study**

Title:  
**Harby Site HAR1**

Office: <b>4594</b>	Project No: <b>A092370-3</b>	Figure No: <b>B36</b>
------------------------	---------------------------------	--------------------------





**Legend**

- Allocations/Reserve Sites
- A Arable
- Amenity Grassland
- PSI Poor semi-improved Neutral Grassland
- I Improved Grassland
- x x Ephemeral
- Bare Ground
- Running Water
- Standing Water
- Mixed Plantation
- Mixed Semi-natural Woodland
- Broad-leaved Plantation
- Broad-leaved Semi-natural Woodland
- Coniferous Plantation
- Introduced Shrub
- Tall Ruderal
- Continuous Bracken
- Scrub
- Scattered Scrub
- Dense Continuous Scrub
- Buildings
- Hard Standing
- Defunct Native Species Poor Hedge
- Native Species Poor Hedge
- Native Species Poor Hedge and Trees
- Native Species Rich Hedge
- Line of Trees
- Mature Tree
- Fence
- Wall
- Dry Ditch
- Target Note
- Boundary Removed

05102030

Metres

Created: AD	Checked: VT	Date: 03.10.2016	Version: V2.
----------------	----------------	---------------------	-----------------

Contains Ordnance Survey data © Crown Copyright and database right 2012. All rights reserved.

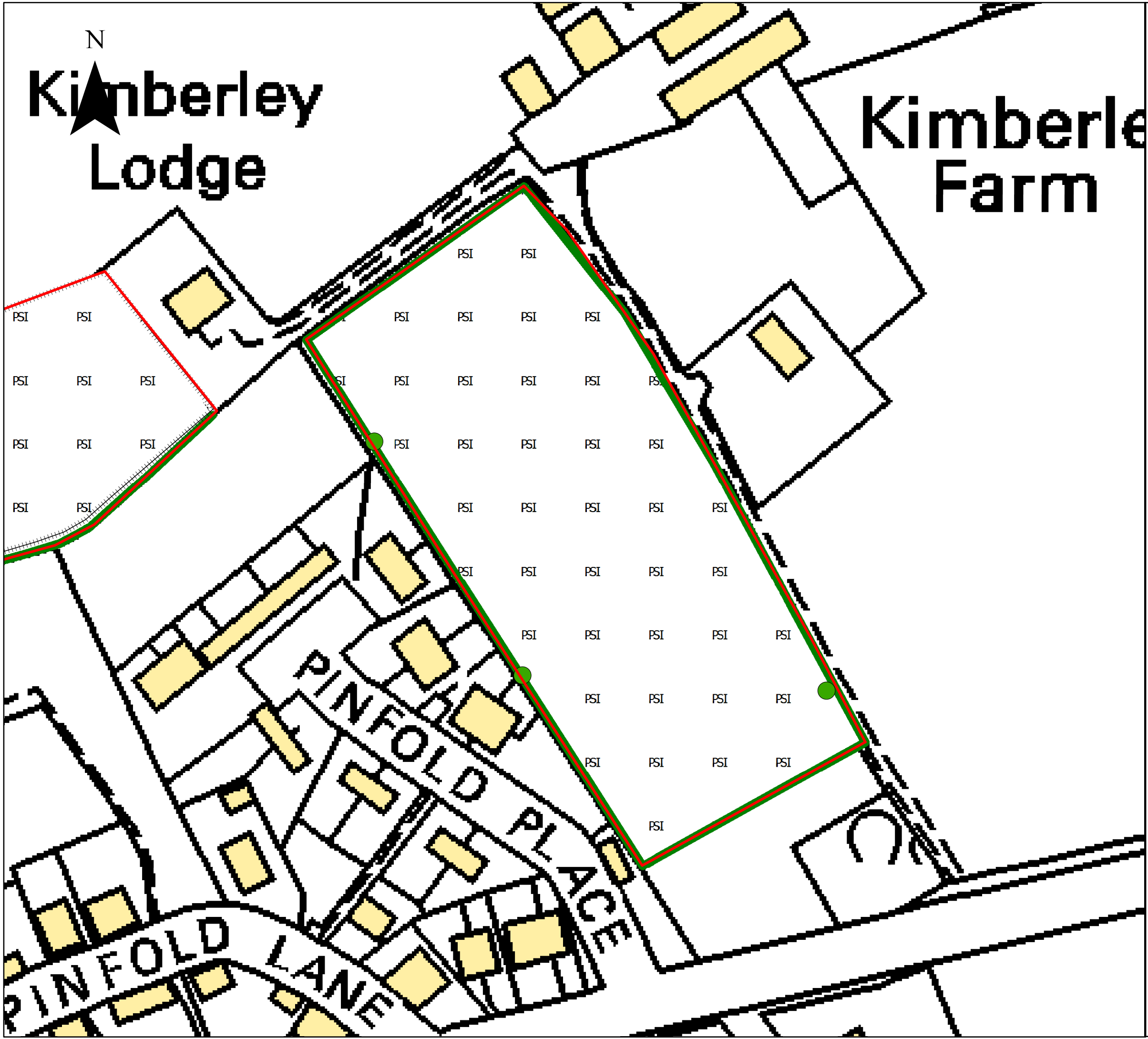
Sheet Size: **A3**Scale of Original: **1:500**

Client:  
**Melton Mowbray Borough Council**

Project:  
**Melton Borough Biodiversity & Geodiversity Study**

Title:  
**Harby Site HAR2**

Office: <b>4594</b>	Project No: <b>A092370-3</b>	Figure No: <b>B37</b>
------------------------	---------------------------------	--------------------------



### Legend



- Allocations/Reserve Sites
- A Arable
- Amenity Grassland
- PSI Poor semi-improved Neutral Grassland
- I Improved Grassland
- X X Ephemeral
- Bare Ground
- Running Water
- Standing Water
- Mixed Plantation
- Mixed Semi-natural Woodland
- Broad-leaved Plantation
- Broad-leaved Semi-natural Woodland
- Coniferous Plantation
- Introduced Shrub
- Tall Ruderal
- Continuous Bracken
- Scrub
- Scattered Scrub
- Dense Continuous Scrub
- Buildings
- Hard Standing
- Defunct Native Species Poor Hedge
- Native Species Poor Hedge
- Native Species Poor Hedge and Trees
- Native Species Rich Hedge
- Line of Trees
- Mature Tree
- Fence
- Wall
- Dry Ditch
- Target Note
- Boundary Removed

0 12.5 25 50 75

Metres

Created: AD	Checked: VT	Date: 03.10.2016	Version: V2.
----------------	----------------	---------------------	-----------------

Contains Ordnance Survey data © Crown Copyright and database right 2012. All rights reserved.



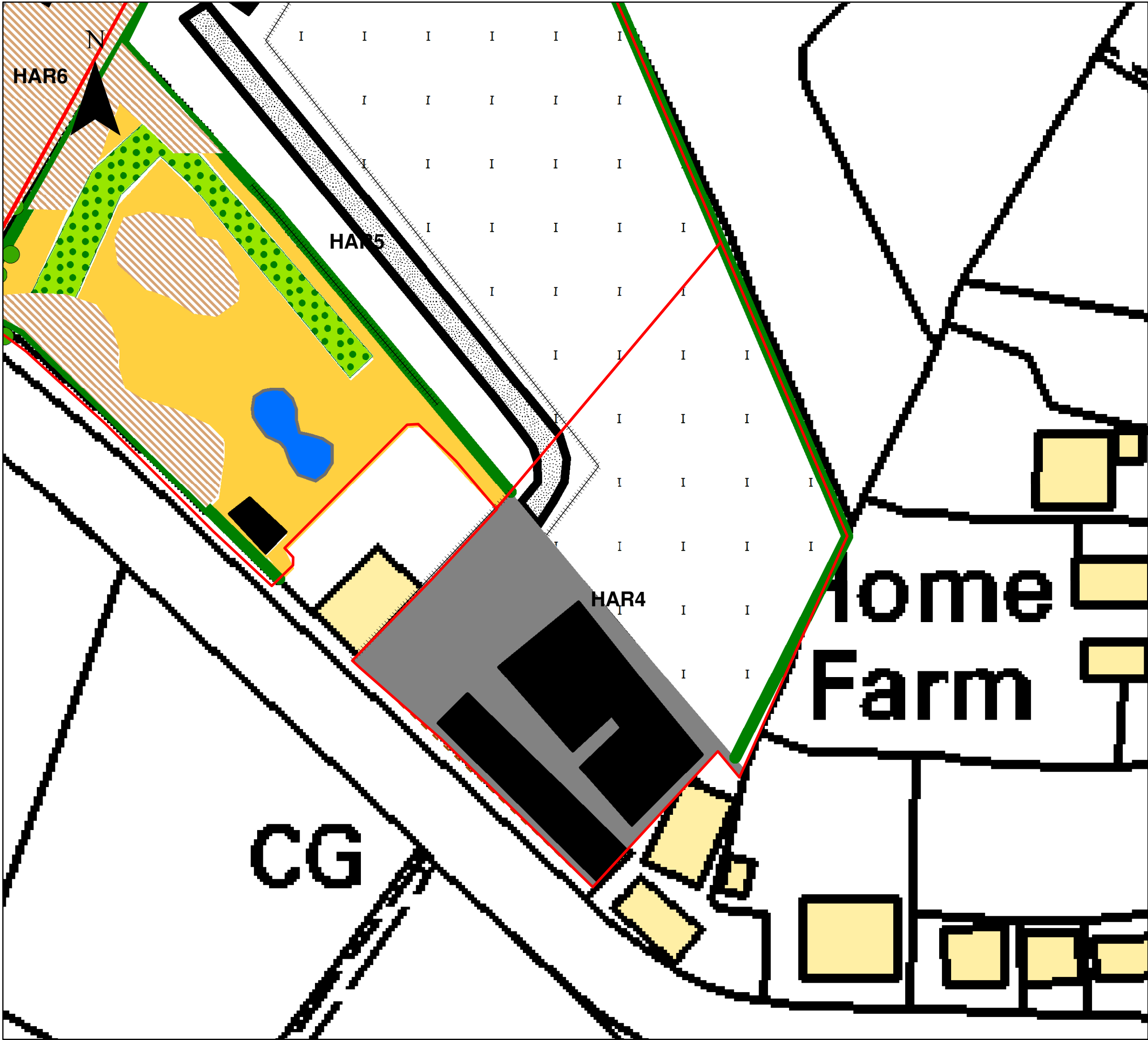
Sheet Size: **A3**      Scale of Original: **1:1,000**

Client:  
**Melton Mowbray Borough Council**

Project:  
**Melton Borough Biodiversity & Geodiversity Study**

Title:  
**Harby Site HAR3**

Office: <b>4594</b>	Project No: <b>A092370-3</b>	Figure No: <b>B38</b>
------------------------	---------------------------------	--------------------------



**Legend**

- Allocations/Reserve Sites
- Running Water
- Standing Water
- Bare Ground
- Arable
- Amenity Grassland
- Poor semi-improved Neutral Grassland
- Improved Grassland
- Ephemeral
- Tall Ruderal
- Continuous Bracken
- Mixed Plantation
- Mixed Semi-natural Woodland
- Broad-leaved Plantation
- Broad-leaved Semi-natural Woodland
- Coniferous Plantation
- Introduced Shrub
- Scrub
- Scattered Scrub
- Dense Continuous Scrub
- Buildings
- Hard Standing
- Native Species Rich Hedge
- Native Species Poor Hedge and Trees
- Native Species Poor Hedge
- Defunct Native Species Poor Hedge
- Line of Trees
- Mature Tree
- Fence
- Wall
- Dry Ditch
- Target Note
- Boundary Removed

05102030

Metres

Created: AD	Checked: VT	Date: 03.10.2016	Version: V2.
----------------	----------------	---------------------	-----------------

Contains Ordnance Survey data © Crown Copyright and database right 2012. All rights reserved.

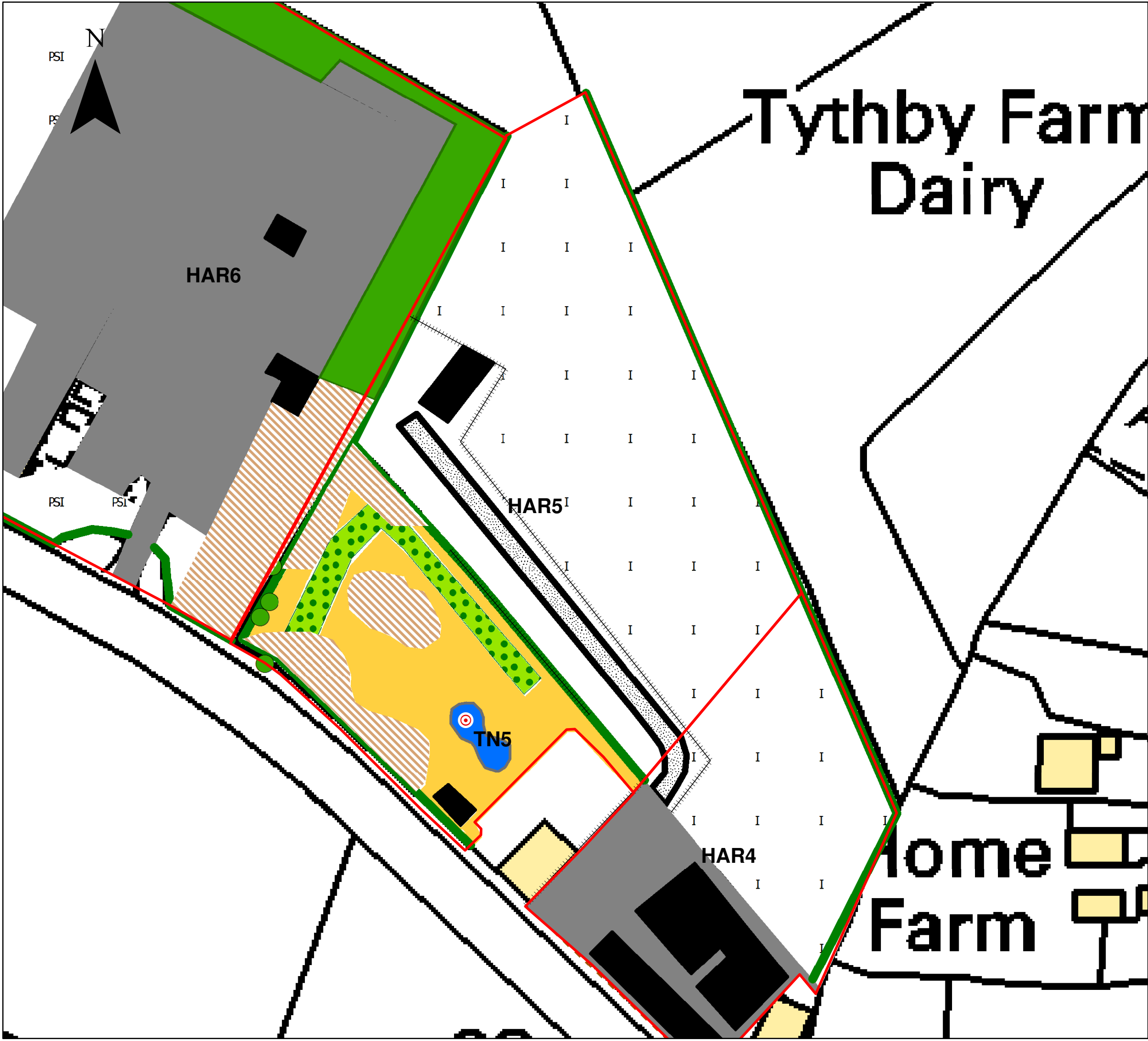
Sheet Size: **A3**Scale of Original: **1:750**

Client:  
**Melton Mowbray Borough Council**

Project:  
**Melton Borough Biodiversity & Geodiversity Study**

Title:  
**Harby Site HAR 4**

Office: <b>4594</b>	Project No: <b>A092370-3</b>	Figure No: <b>B39</b>
------------------------	---------------------------------	--------------------------



**Legend**

Allocations/Reserve Sites

Running Water

Standing Water

Bare Ground

A

Arable

Amenity Grassland

PSI

Poor semi-improved Neutral Grassland

I

Improved Grassland

x x

Ephemeral

Tall Ruderal

Continuous Bracken

Mixed Plantation

Mixed Semi-natural Woodland

Broad-leaved Plantation

Broad-leaved Semi-natural Woodland

Coniferous Plantation

Introduced Shrub

X

Scrub

Scattered Scrub

Dense Continuous Scrub

Buildings

Hard Standing

Native Species Rich Hedge

Native Species Poor Hedge and Trees

Native Species Poor Hedge

Defunct Native Species Poor Hedge

Line of Trees

Mature Tree

++++

Fence

Wall

Dry Ditch

Target Note


Boundary Removed

012.5255075


Metres

Created: AD	Checked: VT	Date: 03.10.2016	Version: V2.
----------------	----------------	---------------------	-----------------

Contains Ordnance Survey data © Crown Copyright and database right 2012. All rights reserved.



Melton  
Borough  
Council



Sheet Size: **A3**Scale of Original: **1:1,000**

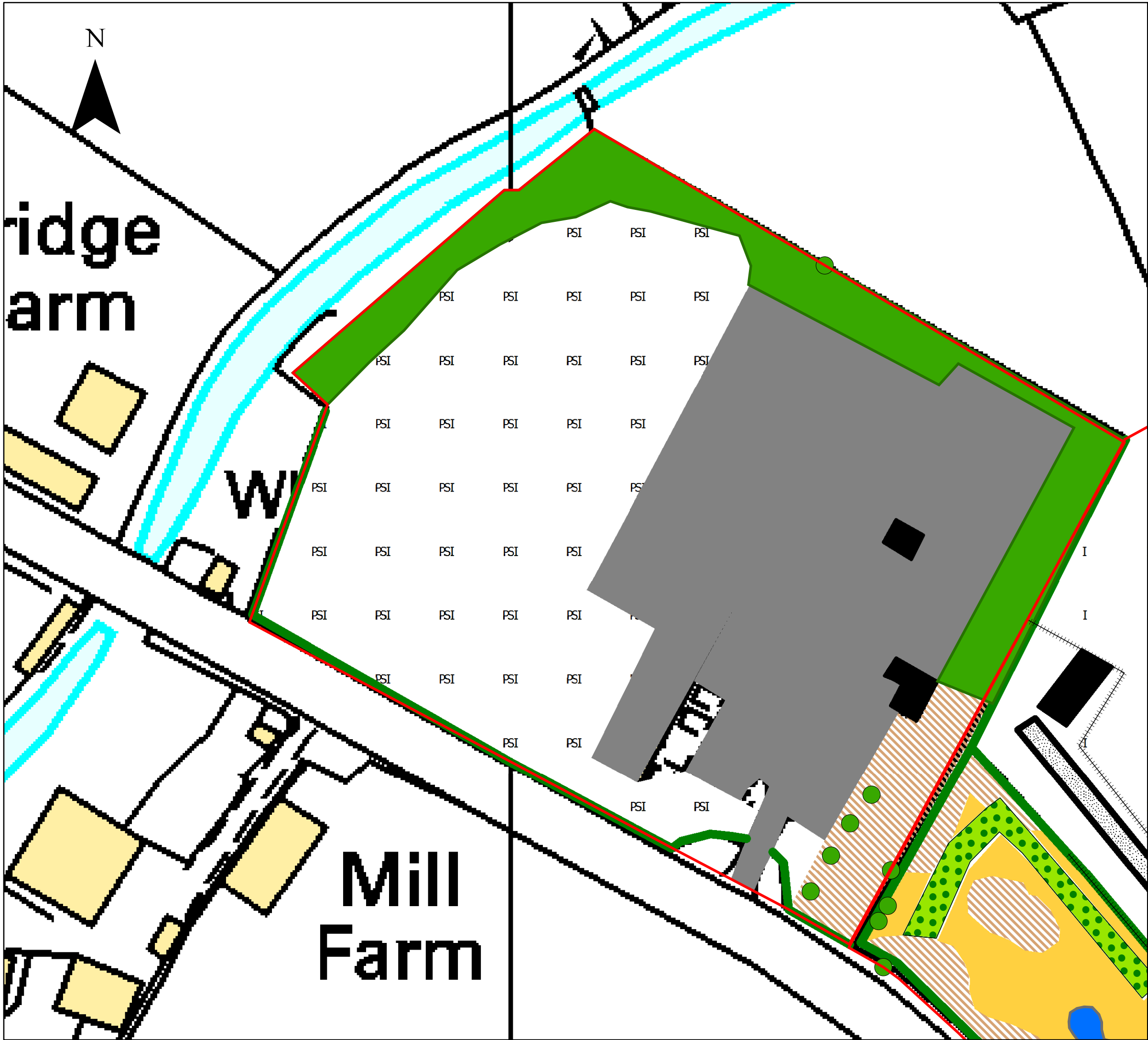
Client:  
**Melton Mowbray Borough Council**

Project:  
**Melton Borough Biodiversity & Geodiversity Study**

Title:  
**Harby Site HAR 5**

Office: <b>4594</b>	Project No: <b>A092370-3</b>	Figure No: <b>B40</b>
------------------------	---------------------------------	--------------------------





### Legend



- Allocations/Reserve Sites
- A Arable
- Amenity Grassland
- PSI Poor semi-improved Neutral Grassland
- I Improved Grassland
- x x Ephemeral
- Bare Ground
- Running Water
- Standing Water
- Mixed Plantation
- Mixed Semi-natural Woodland
- Broad-leaved Plantation
- Broad-leaved Semi-natural Woodland
- Coniferous Plantation
- Introduced Shrub
- Tall Ruderal
- Continuous Bracken
- Scrub
- Scattered Scrub
- Dense Continuous Scrub
- Buildings
- Hard Standing
- Defunct Native Species Poor Hedge
- Native Species Poor Hedge
- Native Species Poor Hedge and Trees
- Native Species Rich Hedge
- Line of Trees
- Mature Tree
- Fence
- Wall
- Dry Ditch
- Target Note
- Boundary Removed

0 12.5 25 50 75

Metres

Created: AD	Checked: VT	Date: 03.10.2016	Version: V2.
----------------	----------------	---------------------	-----------------

Contains Ordnance Survey data © Crown Copyright and database right 2012. All rights reserved.



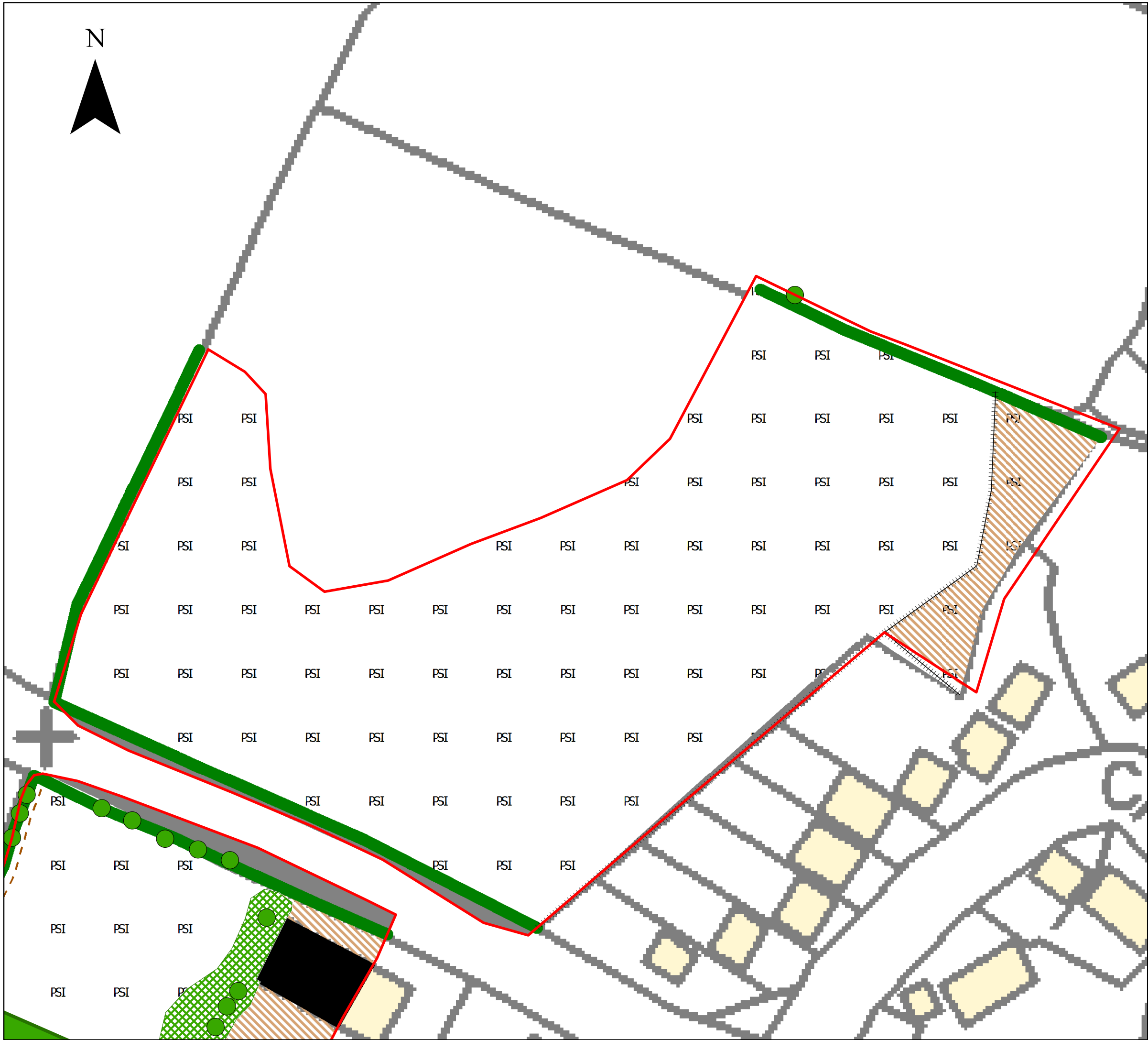
Sheet Size: **A3**      Scale of Original: **1:1,000**

Client:  
**Melton Mowbray Borough Council**

Project:  
**Melton Borough Biodiversity & Geodiversity Study**

Title:  
**Harby Site HAR6**

Office: <b>4594</b>	Project No: <b>A092370-3</b>	Figure No: <b>B41</b>
------------------------	---------------------------------	--------------------------



**Legend**


- Allocations/Reserve Sites
- A Arable
- Amenity Grassland
- PSI Poor semi-improved Neutral Grassland
- I Improved Grassland
- x x Ephemeral
- Bare Ground
- Running Water
- Standing Water
- Mixed Plantation
- Mixed Semi-natural Woodland
- Broad-leaved Plantation
- Broad-leaved Semi-natural Woodland
- Coniferous Plantation
- Introduced Shrub
- Tall Ruderal
- Continuous Bracken
- Scrub
- Scattered Scrub
- Dense Continuous Scrub
- Buildings
- Hard Standing
- Defunct Native Species Poor Hedge
- Native Species Poor Hedge
- Native Species Poor Hedge and Trees
- Native Species Rich Hedge
- Line of Trees
- Mature Tree
- Fence
- Wall
- Dry Ditch
- Target Note
- Boundary Removed

010204060


Metres

Created: AD	Checked: VT	Date: 03.10.2016	Version: V2.
----------------	----------------	---------------------	-----------------

Contains Ordnance Survey data © Crown Copyright and database right 2012. All rights reserved.



Melton  
Borough  
Council



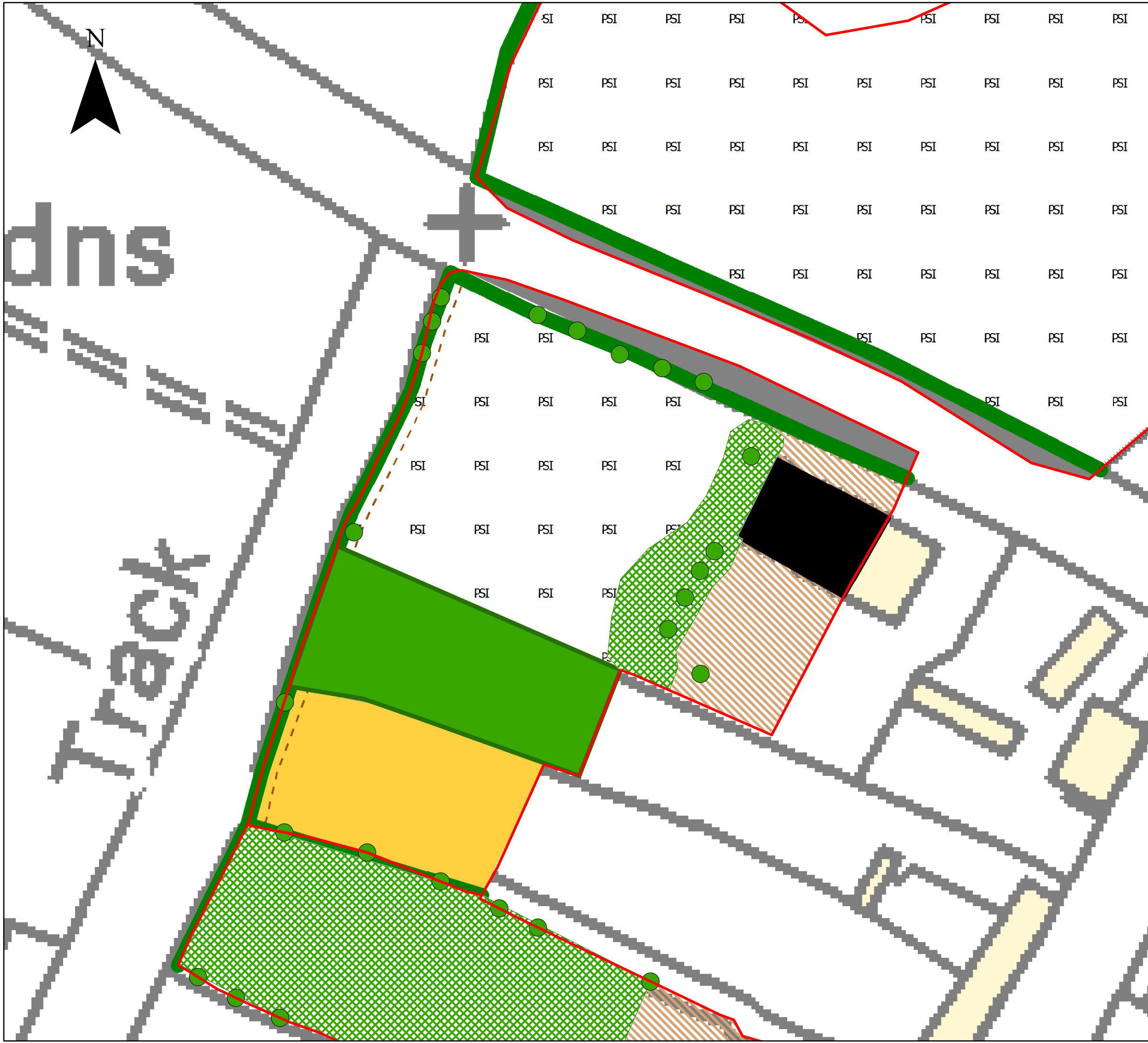
Sheet Size: **A3**Scale of Original: **1:750**

Client:  
**Melton Mowbray Borough Council**

Project:  
**Melton Borough Biodiversity & Geodiversity Study**

Title:  
**Hose Site HOS1**

Office: <b>4594</b>	Project No: <b>A092370-3</b>	Figure No: <b>B42</b>
------------------------	---------------------------------	--------------------------



### Legend


- Allocations/Reserve Sites
- A Arable
- Amenity Grassland
- PSI Poor semi-improved Neutral Grassland
- I Improved Grassland
- X X Ephemeral
- Bare Ground
- Running Water
- Standing Water
- Mixed Plantation
- Mixed Semi-natural Woodland
- Broad-leaved Plantation
- Broad-leaved Semi-natural Woodland
- Coniferous Plantation
- Introduced Shrub
- Tall Ruderal
- Continuous Bracken
- Scrub
- Scattered Scrub
- Dense Continuous Scrub
- Buildings
- Hard Standing
- Defunct Native Species Poor Hedge
- Native Species Poor Hedge
- Native Species Poor Hedge and Trees
- Native Species Rich Hedge
- Line of Trees
- Mature Tree
- Fence
- Wall
- Dry Ditch
- Target Note
- Boundary Removed

05102030


Metres

Created: AD	Checked: VT	Date: 03.10.2016	Version: V2.
----------------	----------------	---------------------	-----------------

Contains Ordnance Survey data © Crown Copyright and database right 2012. All rights reserved.



Melton  
Borough  
Council



Sheet Size: **A3**Scale of Original: **1:581**

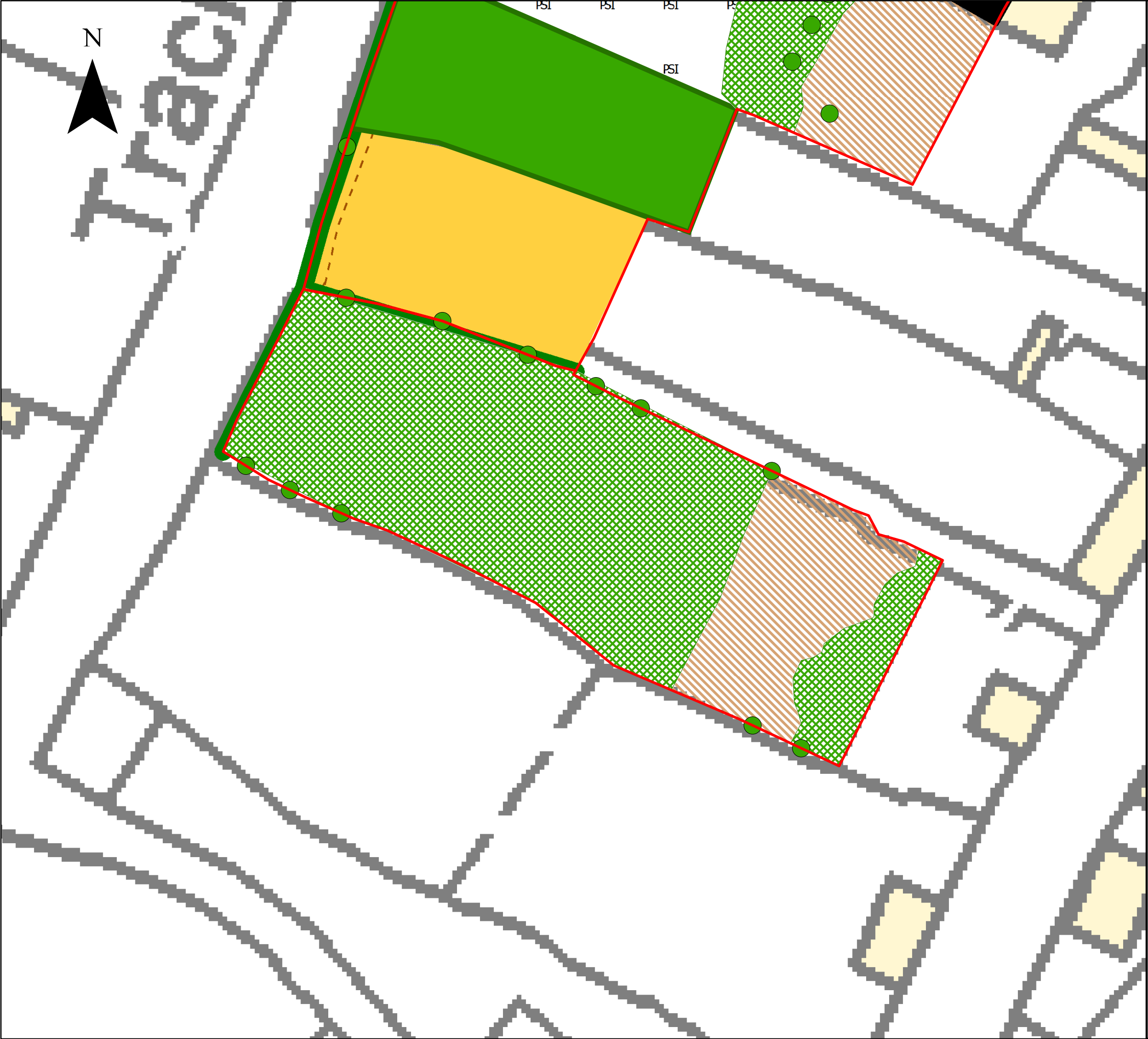
Client:  
**Melton Mowbray Borough Council**

Project:  
**Melton Borough Biodiversity & Geodiversity Study**

Title:  
**Hose Site HOS2**

Office: <b>4594</b>	Project No: <b>A092370-3</b>	Figure No: <b>B43</b>
------------------------	---------------------------------	--------------------------





**Legend**

- Allocations/Reserve Sites
- A Arable
- Amenity Grassland
- PSI Poor semi-improved Neutral Grassland
- I Improved Grassland
- x x Ephemeral
- Bare Ground
- Running Water
- Standing Water
- Mixed Plantation
- Mixed Semi-natural Woodland
- Broad-leaved Plantation
- Broad-leaved Semi-natural Woodland
- Coniferous Plantation
- Introduced Shrub
- Tall Ruderal
- Continuous Bracken
- X Scrub
- Scattered Scrub
- Dense Continuous Scrub
- Buildings
- Hard Standing
- Defunct Native Species Poor Hedge
- Native Species Poor Hedge
- Native Species Poor Hedge and Trees
- W Native Species Rich Hedge
- Line of Trees
- Mature Tree
- Fence
- Wall
- Dry Ditch
- ⊙ Target Note
- X— Boundary Removed

0

5

10


20

30


Metres

Created: AD	Checked: VT	Date: 03.10.2016	Version: V2.
----------------	----------------	---------------------	-----------------

Contains Ordnance Survey data © Crown Copyright and database right 2012. All rights reserved.



Melton  
Borough  
Council



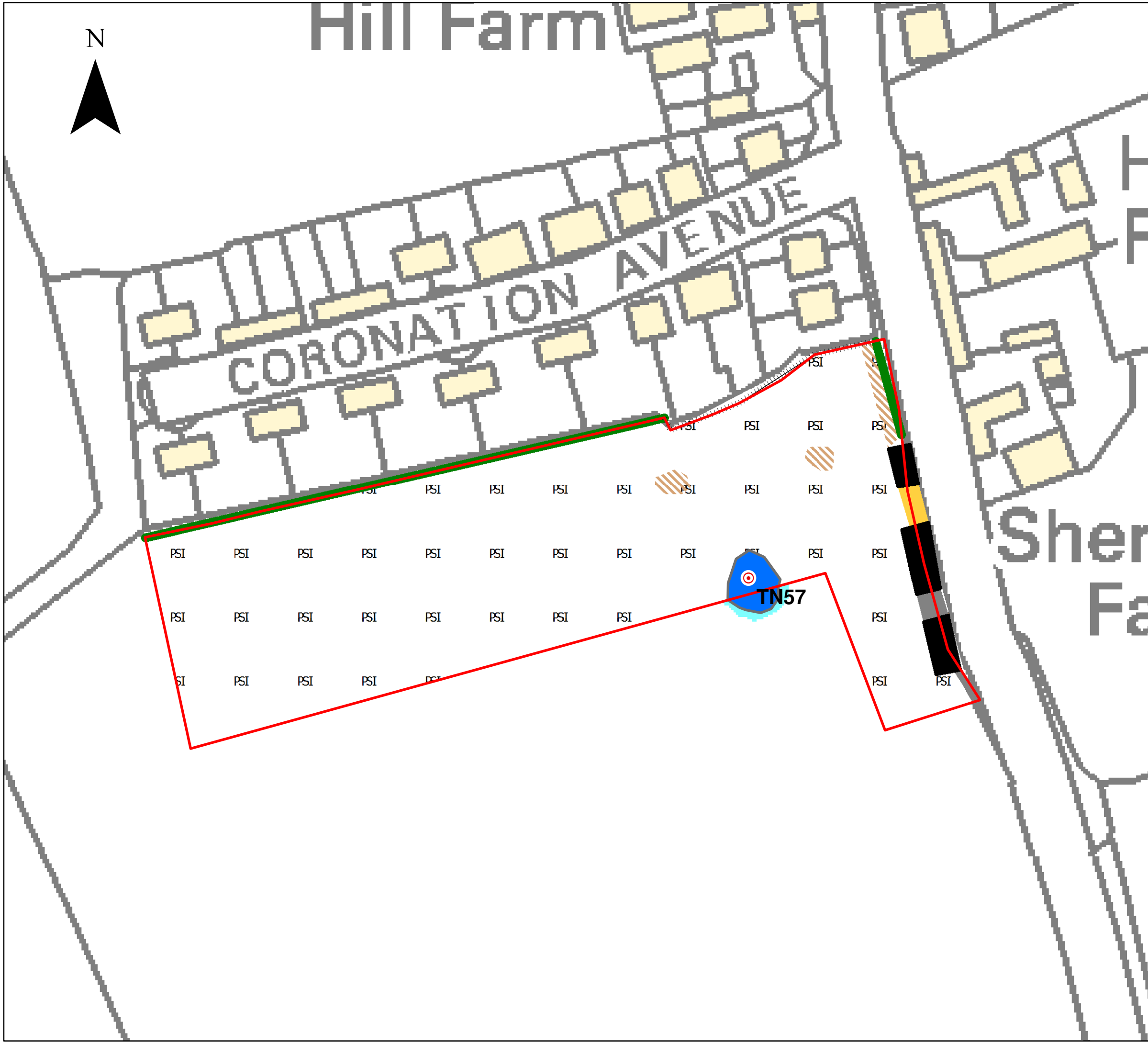
Sheet Size: **A3**Scale of Original: **1:500**

Client:  
**Melton Mowbray Borough Council**

Project:  
**Melton Borough Biodiversity & Geodiversity Study**

Title:  
**Hose Site HOS3**

Office: <b>4594</b>	Project No: <b>A092370-3</b>	Figure No: <b>B44</b>
------------------------	---------------------------------	--------------------------



### Legend


- Allocations/Reserve Sites
- A Arable
- Amenity Grassland
- PSI Poor semi-improved Neutral Grassland
- I Improved Grassland
- x x Ephemeral
- Bare Ground
- Running Water
- Standing Water
- Mixed Plantation
- Mixed Semi-natural Woodland
- Broad-leaved Plantation
- Broad-leaved Semi-natural Woodland
- Coniferous Plantation
- Introduced Shrub
- Tall Ruderal
- Continuous Bracken
- Scrub
- Scattered Scrub
- Dense Continuous Scrub
- Buildings
- Hard Standing
- Defunct Native Species Poor Hedge
- Native Species Poor Hedge
- Native Species Poor Hedge and Trees
- Native Species Rich Hedge
- Line of Trees
- Mature Tree
- Fence
- Wall
- Dry Ditch
- Target Note
- Boundary Removed

0 12.5 25 50 75


Metres

Created:	Checked:	Date:	Version:
AD	VT	03.10.2016	V2.

Contains Ordnance Survey data © Crown Copyright and database right 2012. All rights reserved.



Melton  
Borough  
Council



Sheet Size: **A3**

Scale of Original: **1:1,000**

Client:

**Melton Mowbray Borough Council**

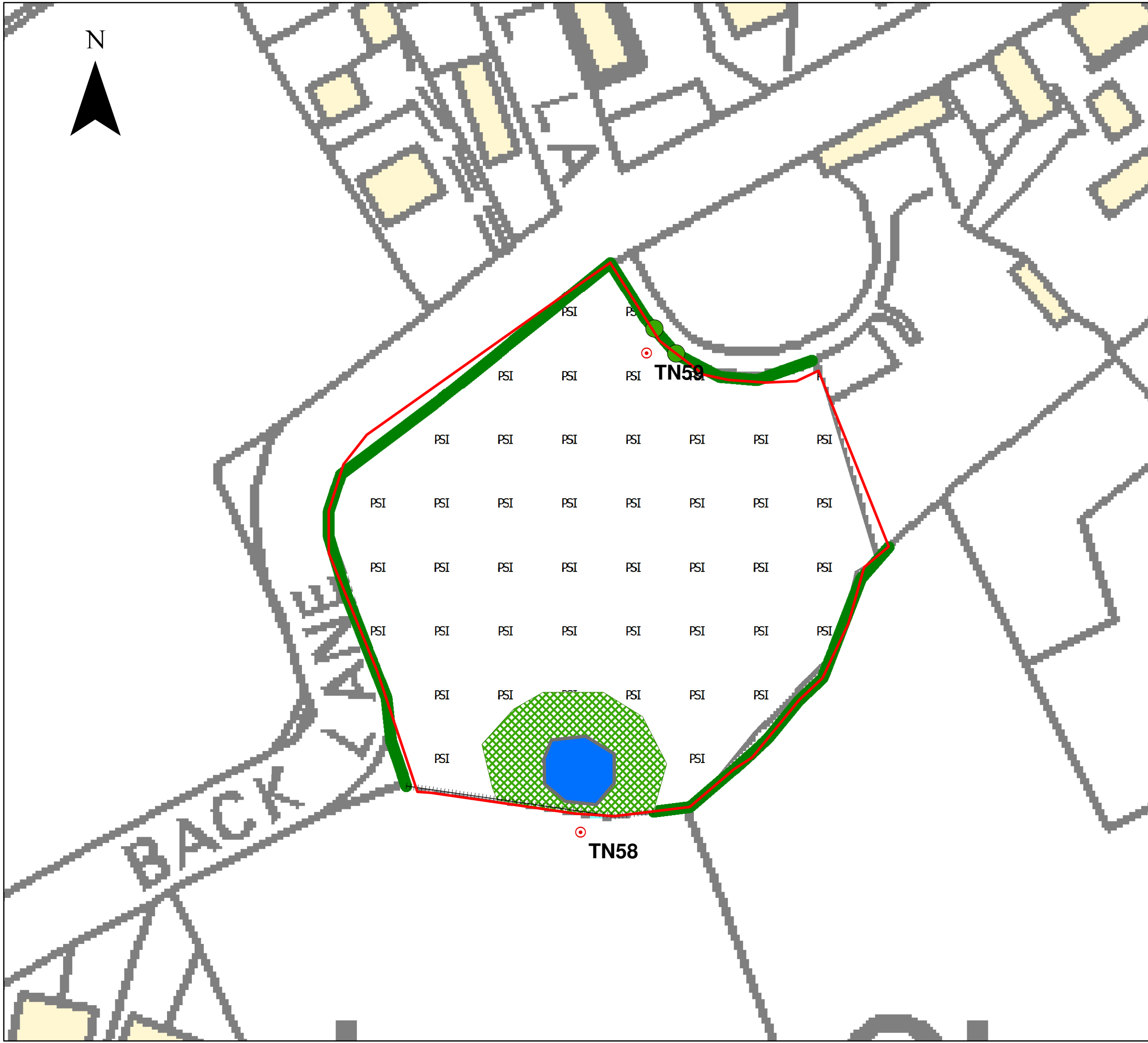
Project:

**Melton Borough Biodiversity & Geodiversity Study**

Title:

**Long Clawson Site LONG1**

Office:	Project No:	Figure No:
<b>4594</b>	<b>A092370-3</b>	<b>B45</b>



### Legend


- Allocations/Reserve Sites
- A Arable
- Amenity Grassland
- PSI Poor semi-improved Neutral Grassland
- I Improved Grassland
- X X Ephemeral
- Bare Ground
- Running Water
- Standing Water
- Mixed Plantation
- Mixed Semi-natural Woodland
- Broad-leaved Plantation
- Broad-leaved Semi-natural Woodland
- Coniferous Plantation
- Introduced Shrub
- Tall Ruderal
- Continuous Bracken
- Scrub
- Scattered Scrub
- Dense Continuous Scrub
- Buildings
- Hard Standing
- Defunct Native Species Poor Hedge
- Native Species Poor Hedge
- Native Species Poor Hedge and Trees
- Native Species Rich Hedge
- Line of Trees
- Mature Tree
- Fence
- Wall
- Dry Ditch
- Target Note
- Boundary Removed

0 10 20 40 60


Metres

Created:	Checked:	Date:	Version:
AD	VT	03.10.2016	V2.

Contains Ordnance Survey data © Crown Copyright and database right 2012. All rights reserved.



Melton  
Borough  
Council



Sheet Size: **A3**

Scale of Original: **1:750**

Client:

**Melton Mowbray Borough Council**

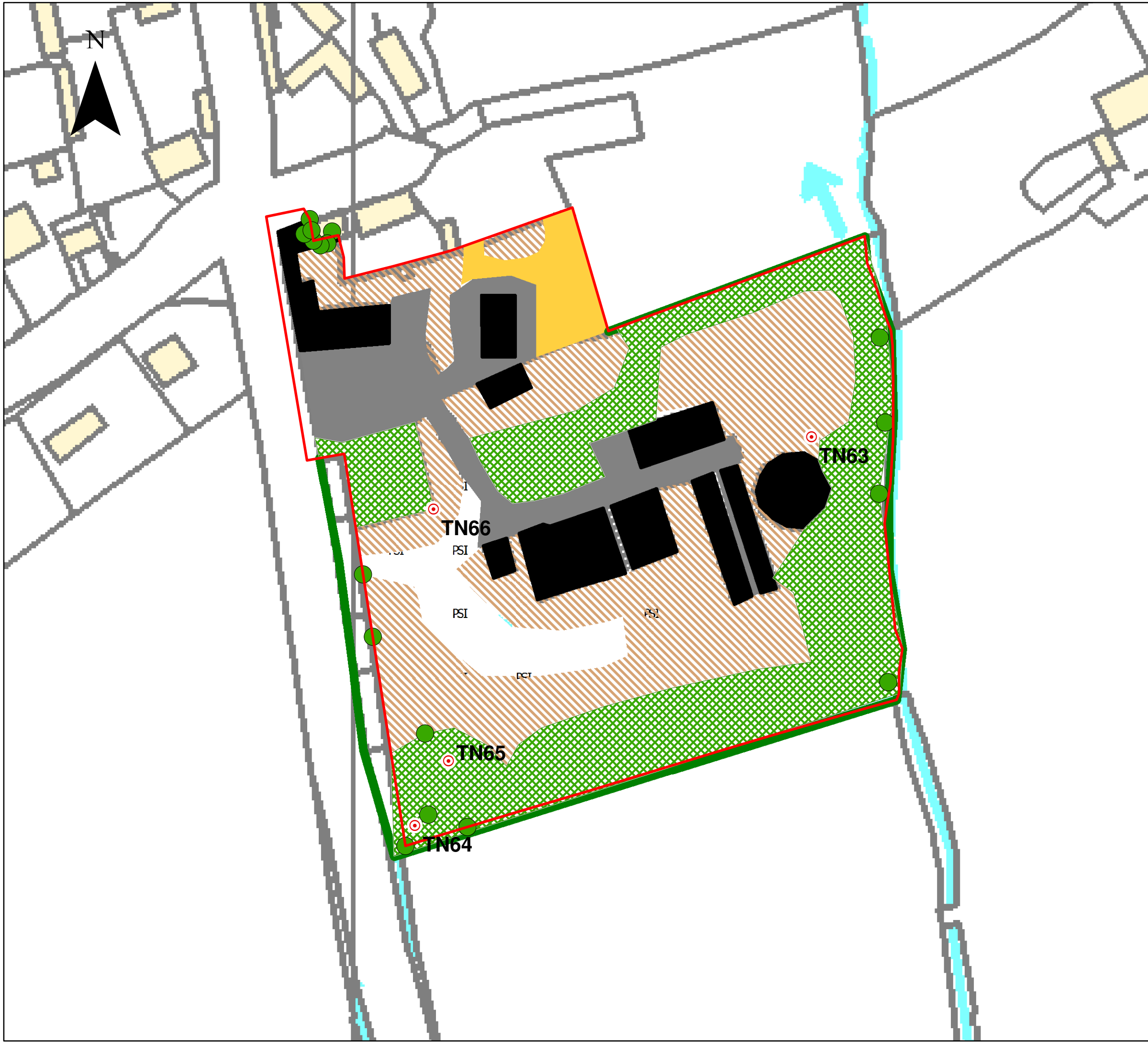
Project:

**Melton Borough Biodiversity & Geodiversity Study**

Title:

**Long Clawson Site LONG2**

Office:	Project No:	Figure No:
<b>4594</b>	<b>A092370-3</b>	<b>B46</b>






**Legend**

- Allocations/Reserve Sites
- A Arable
- Amenity Grassland
- PSI Poor semi-improved Neutral Grassland
- I Improved Grassland
- X X Ephemeral
- Bare Ground
- Running Water
- Standing Water
- Mixed Plantation
- Mixed Semi-natural Woodland
- Broad-leaved Plantation
- Broad-leaved Semi-natural Woodland
- Coniferous Plantation
- Introduced Shrub
- Tall Ruderal
- Continuous Bracken
- Scrub
- Scattered Scrub
- Dense Continuous Scrub
- Buildings
- Hard Standing
- Defunct Native Species Poor Hedge
- Native Species Poor Hedge
- Native Species Poor Hedge and Trees
- Native Species Rich Hedge
- Line of Trees
- Mature Tree
- Fence
- Wall
- Dry Ditch
- Target Note
- Boundary Removed

0 12.5 25 50 75  
Metres

Created: AD	Checked: VT	Date: 03.10.2016	Version: V2.
----------------	----------------	---------------------	-----------------

Contains Ordnance Survey data © Crown Copyright and database right 2012. All rights reserved.



Sheet Size: **A3** Scale of Original: **1:1,000**

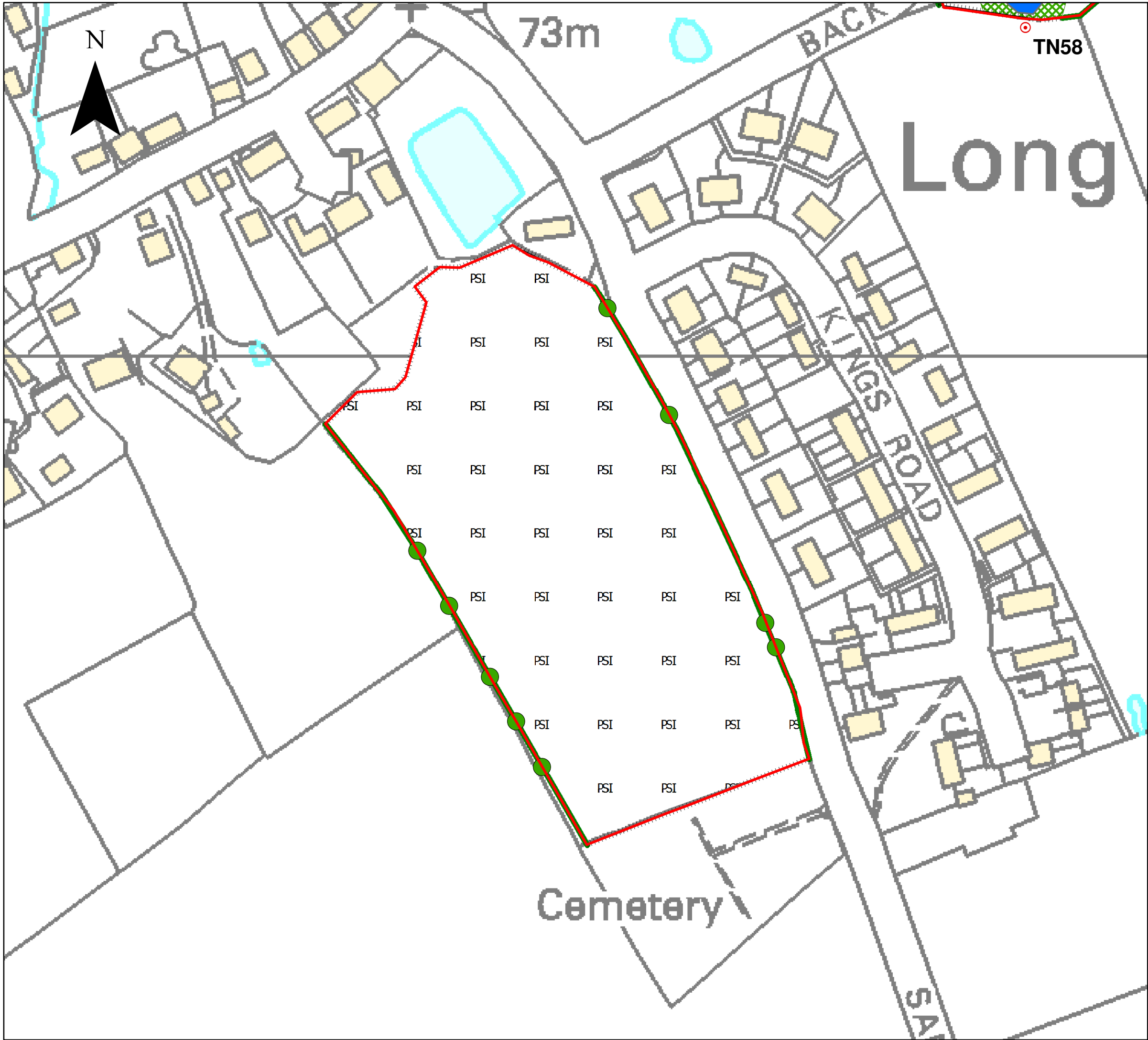
Client:  
**Melton Mowbray Borough Council**

Project:  
**Melton Borough Biodiversity & Geodiversity Study**

Title:  
**Long Clawson Site LONG3**

Office: <b>4594</b>	Project No: <b>A092370-3</b>	Figure No: <b>B47</b>
------------------------	---------------------------------	--------------------------





### Legend




- Allocations/Reserve Sites
- A Arable
- Amenity Grassland
- PSI Poor semi-improved Neutral Grassland
- I Improved Grassland
- X X Ephemeral
- Bare Ground
- Running Water
- Standing Water
- Mixed Plantation
- Mixed Semi-natural Woodland
- Broad-leaved Plantation
- Broad-leaved Semi-natural Woodland
- Coniferous Plantation
- Introduced Shrub
- Tall Ruderal
- Continuous Bracken
- Scrub
- Scattered Scrub
- Dense Continuous Scrub
- Buildings
- Hard Standing
- Defunct Native Species Poor Hedge
- Native Species Poor Hedge
- Native Species Poor Hedge and Trees
- Native Species Rich Hedge
- Line of Trees
- Mature Tree
- Fence
- Wall
- Dry Ditch
- Target Note
- Boundary Removed

0 20 40 80 120

Metres

Created:	Checked:	Date:	Version:
AD	VT	03.10.2016	V2.

Contains Ordnance Survey data © Crown Copyright and database right 2012. All rights reserved.



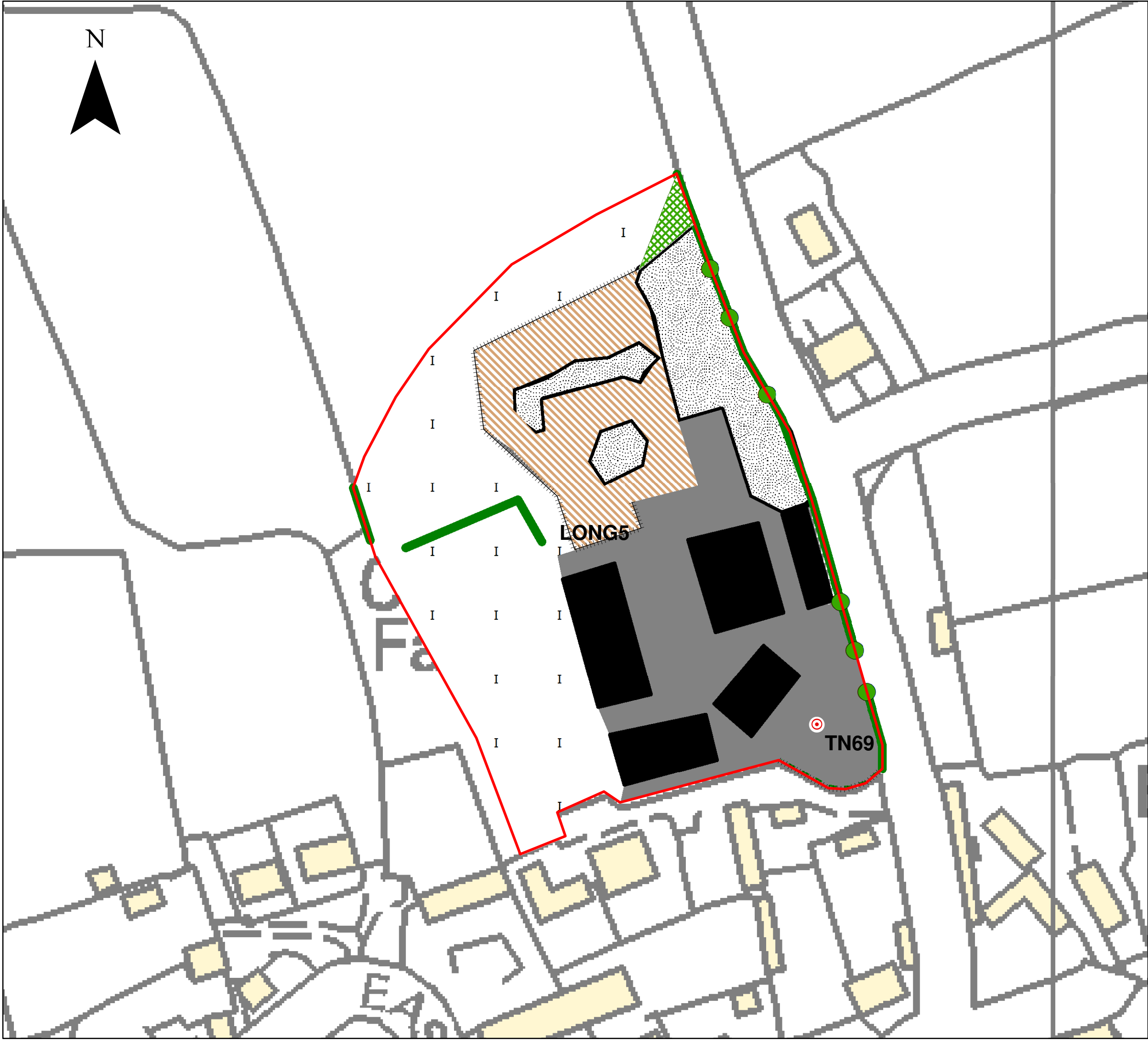
Sheet Size: **A3**      Scale of Original: **1:1,500**

Client:  
**Melton Mowbray Borough Council**

Project:  
**Melton Borough Biodiversity & Geodiversity Study**

Title:  
**Long Clawson Site LONG4**

Office:	Project No:	Figure No:
<b>4594</b>	<b>A092370-3</b>	<b>B48</b>



**Legend**


- Allocations/Reserve Sites
- Running Water
- Standing Water
- Bare Ground
- Arable
- Amenity Grassland
- PSI Poor semi-improved Neutral Grassland
- I Improved Grassland
- x x Ephemeral
- Tall Ruderal
- Continuous Bracken
- Mixed Plantation
- Mixed Semi-natural Woodland
- Broad-leaved Plantation
- Broad-leaved Semi-natural Woodland
- Coniferous Plantation
- Introduced Shrub
- Scrub
- Scattered Scrub
- Dense Continuous Scrub
- Buildings
- Hard Standing
- Native Species Rich Hedge
- Native Species Poor Hedge and Trees
- Native Species Poor Hedge
- Defunct Native Species Poor Hedge
- Line of Trees
- Mature Tree
- Fence
- Wall
- Dry Ditch
- Target Note
- Boundary Removed

012.5255075


Metres

Created: AD	Checked: VT	Date: 03.10.2016	Version: V2.
----------------	----------------	---------------------	-----------------

Contains Ordnance Survey data © Crown Copyright and database right 2012. All rights reserved.



Melton  
Borough  
Council



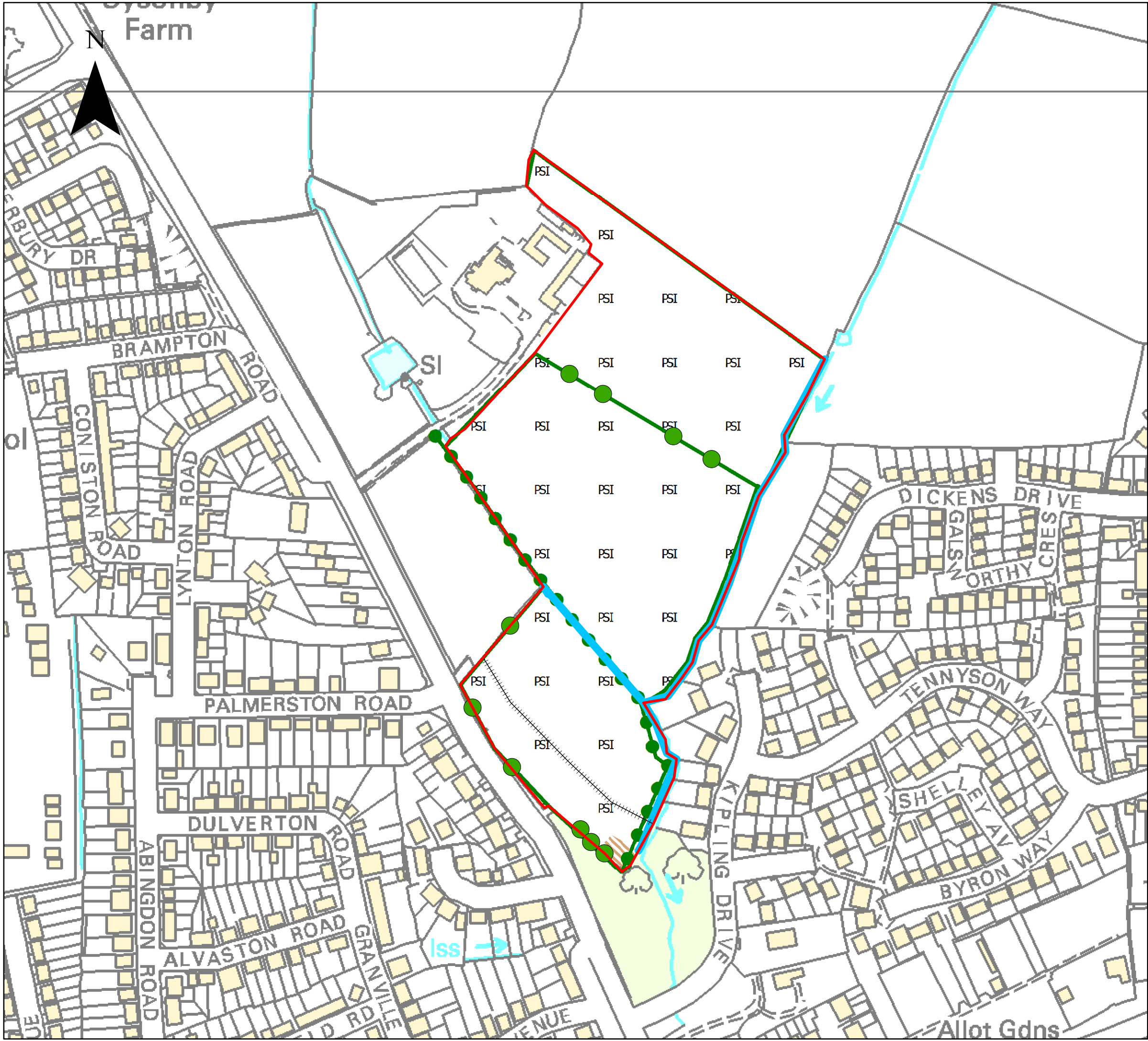
Sheet Size: **A3**Scale of Original: **1:1,000**

Client:  
**Melton Mowbray Borough Council**

Project:  
**Melton Borough Biodiversity & Geodiversity Study**

Title:  
**Long Clawson Site LONG5**

Office: <b>4594</b>	Project No: <b>A092370-3</b>	Figure No: <b>B49</b>
------------------------	---------------------------------	--------------------------





**Legend**

- Allocations/Reserve Sites
- Arable
- Amenity Grassland
- Poor semi-improved Neutral Grassland
- Improved Grassland
- Ephemeral
- Bare Ground
- Running Water
- Standing Water
- Mixed Plantation
- Mixed Semi-natural Woodland
- Broad-leaved Plantation
- Broad-leaved Semi-natural Woodland
- Coniferous Plantation
- Introduced Shrub
- Tall Ruderal
- Continuous Bracken
- Scrub
- Scattered Scrub
- Dense Continuous Scrub
- Buildings
- Hard Standing
- Defunct Native Species Poor Hedge
- Native Species Poor Hedge
- Native Species Poor Hedge and Trees
- Native Species Rich Hedge
- Line of Trees
- Mature Tree
- Fence
- Wall
- Dry Ditch
- Target Note
- Boundary Removed

0 35 70 140 210  
Metres

Created: AD	Checked: VT	Date: 03.10.2016	Version: V2.
----------------	----------------	---------------------	-----------------

Contains Ordnance Survey data © Crown Copyright and database right 2012. All rights reserved.

Sheet Size: **A3** Scale of Original: **1:2,500**

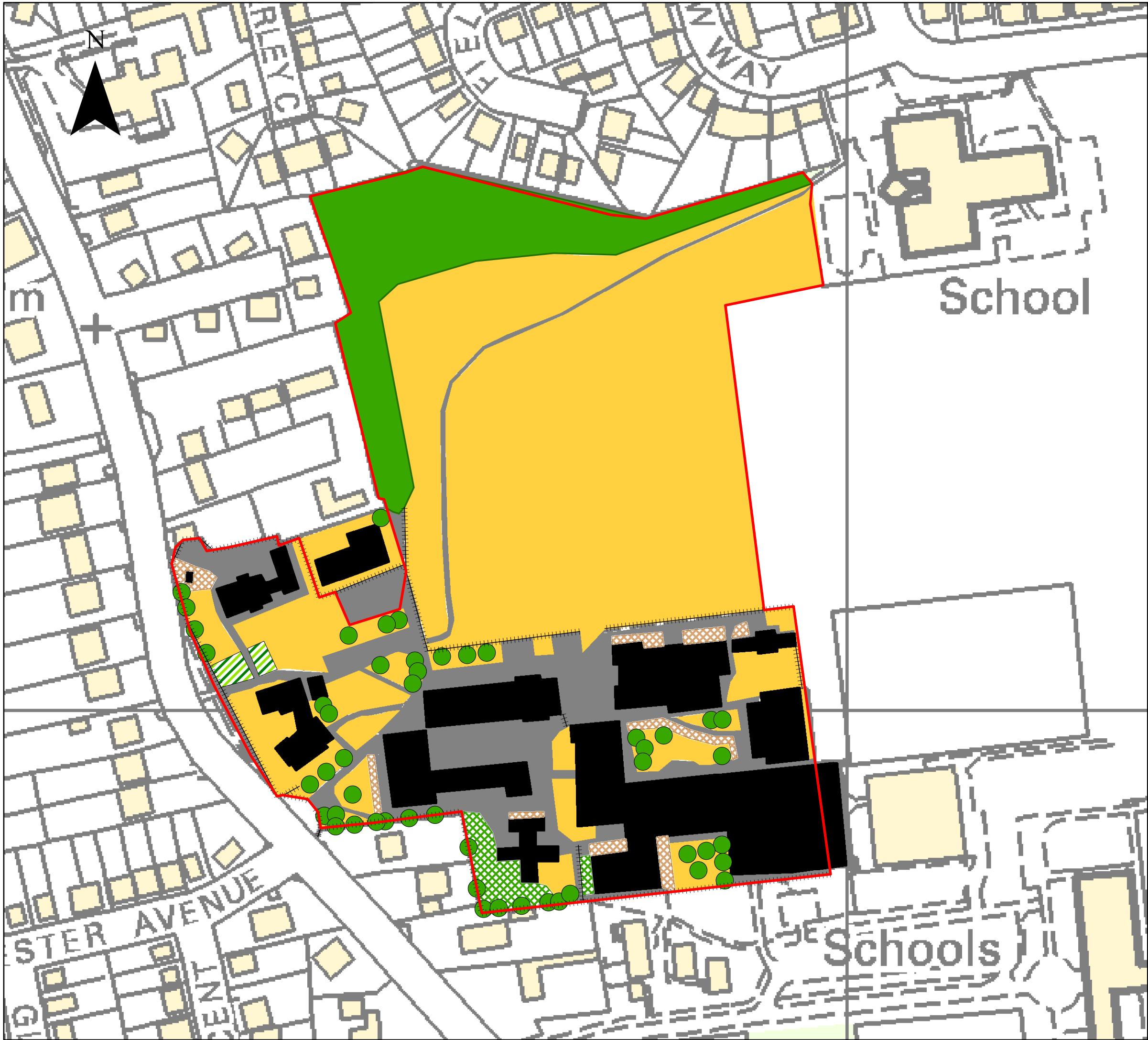
Client:  
**Melton Mowbray Borough Council**

Project:  
**Melton Borough Biodiversity & Geodiversity Study**

Title:  
**Melton Mowbray Site MEL1**

Office: <b>4594</b>	Project No: <b>A092370-3</b>	Figure No: <b>B50</b>
------------------------	---------------------------------	--------------------------





**Legend**


- Allocations/Reserve Sites
- A Arable
- Amenity Grassland
- PSI Poor semi-improved Neutral Grassland
- I Improved Grassland
- X X Ephemeral
- Bare Ground
- Running Water
- Standing Water
- Mixed Plantation
- Mixed Semi-natural Woodland
- Broad-leaved Plantation
- Broad-leaved Semi-natural Woodland
- Coniferous Plantation
- Introduced Shrub
- Tall Ruderal
- Continuous Bracken
- Scrub
- Scattered Scrub
- Dense Continuous Scrub
- Buildings
- Hard Standing
- Defunct Native Species Poor Hedge
- Native Species Poor Hedge
- Native Species Poor Hedge and Trees
- Native Species Rich Hedge
- Line of Trees
- Mature Tree
- Fence
- Wall
- Dry Ditch
- Target Note
- Boundary Removed

0204080120


Metres

Created: AD	Checked: VT	Date: 03.10.2016	Version: V2.
----------------	----------------	---------------------	-----------------

Contains Ordnance Survey data © Crown Copyright and database right 2012. All rights reserved.



Melton  
Borough  
Council



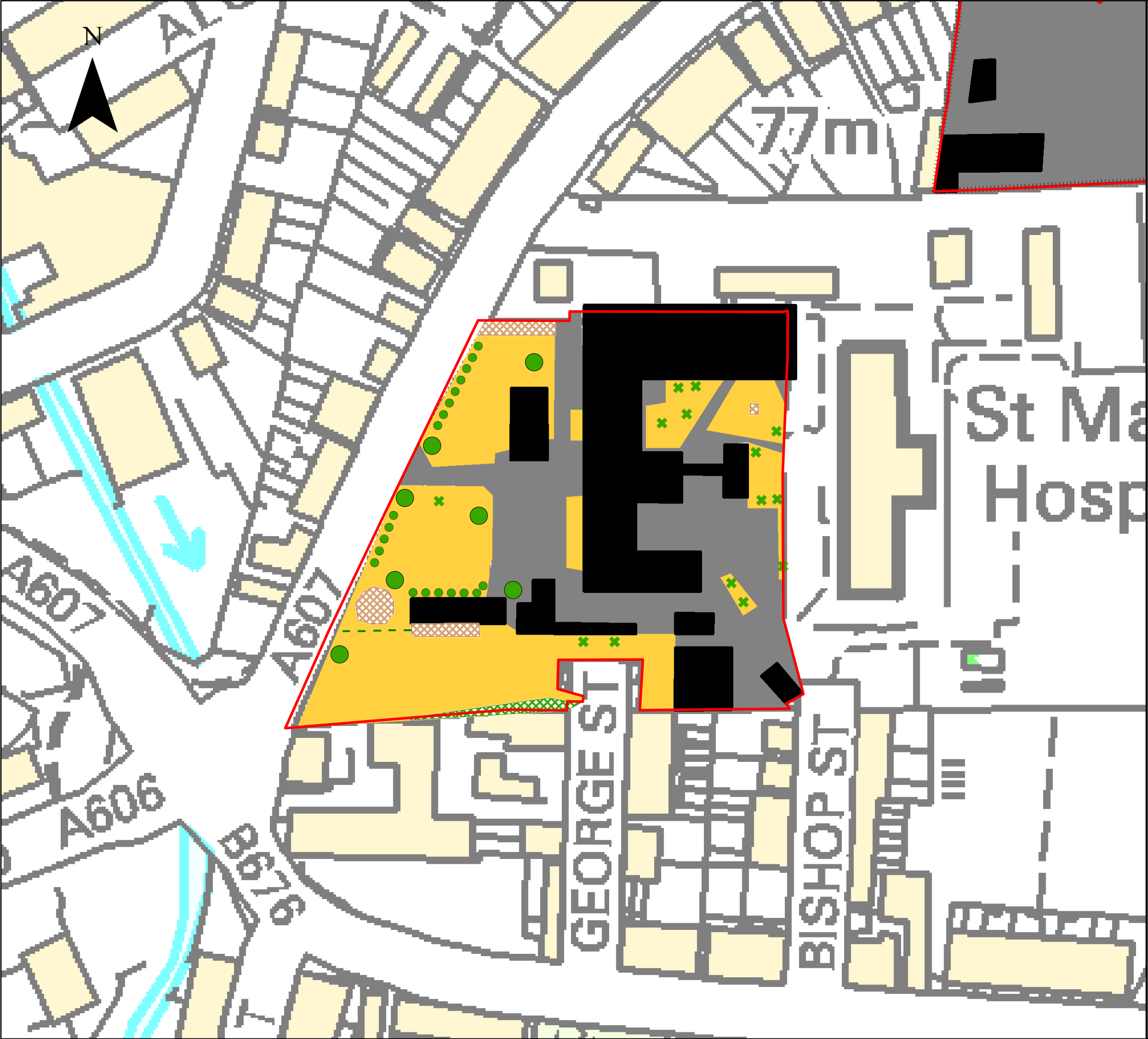
Sheet Size: **A3**Scale of Original: **1:1,500**

Client:  
**Melton Mowbray Borough Council**

Project:  
**Melton Borough Biodiversity & Geodiversity Study**

Title:  
**Melton Mowbray Site MEL2**

Office: <b>4594</b>	Project No: <b>A092370-3</b>	Figure No: <b>B51</b>
------------------------	---------------------------------	--------------------------



Legend

Allocations/Reserve Sites

A

Arable

PSI

Amenity Grassland

I

Poor semi-improved Neutral Grassland

X X

Improved Grassland

X X

Ephemeral

Bare Ground

Running Water

Standing Water

Mixed Plantation

Mixed Semi-natural Woodland

Broad-leaved Plantation

Broad-leaved Semi-natural Woodland

Coniferous Plantation

Introduced Shrub

Tall Ruderal

Continuous Bracken

X

Scrub

X X

Scattered Scrub

X X

Dense Continuous Scrub

Buildings

Hard Standing

Defunct Native Species Poor Hedge

Native Species Poor Hedge

Native Species Poor Hedge and Trees

Native Species Rich Hedge

Line of Trees

Mature Tree

++++

Fence

Wall

Dry Ditch

Target Note

X

Boundary Removed

012.5255075

Metres

Created:AD

Checked:VT

Date:03.10.2016

Version:V2.

Contains Ordnance Survey data © Crown Copyright and database right 2012. All rights reserved.

Melton Borough Council

wyg

Sheet Size: A3

Scale of Original: 1:968

Client:

Melton Mowbray Borough Council

Project:

Melton Borough Biodiversity & Geodiversity Study

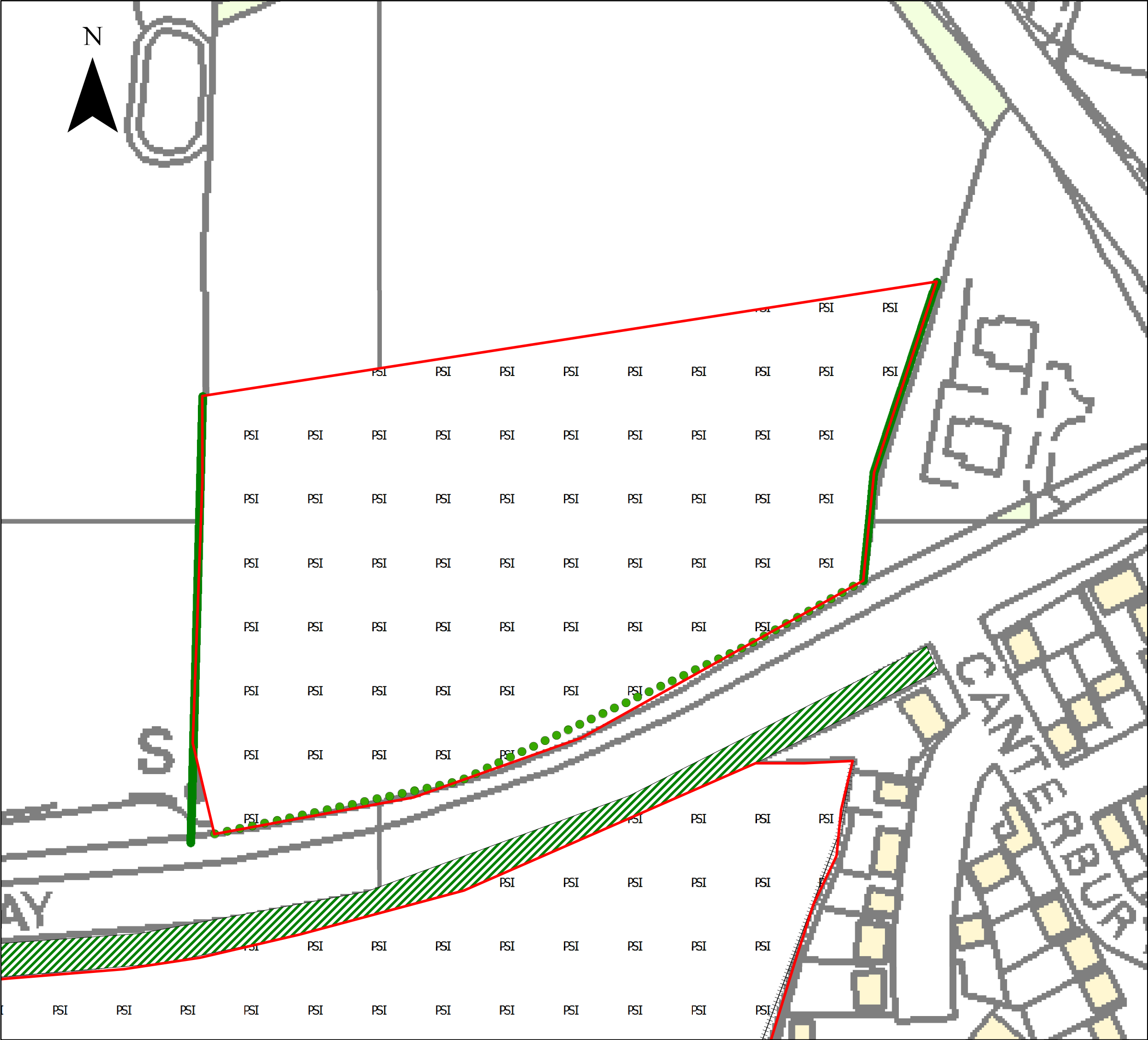
Title:

Melton Mowbray Site MEL3

Office:4594

Project No:A092370-3

Figure No:B52



**Legend**


- Allocations/Reserve Sites
- A Arable
- Amenity Grassland
- PSI Poor semi-improved Neutral Grassland
- I Improved Grassland
- x x Ephemeral
- Bare Ground
- Running Water
- Standing Water
- Mixed Plantation
- Mixed Semi-natural Woodland
- Broad-leaved Plantation
- Broad-leaved Semi-natural Woodland
- Coniferous Plantation
- Introduced Shrub
- Tall Ruderal
- Continuous Bracken
- Scrub
- Scattered Scrub
- Dense Continuous Scrub
- Buildings
- Hard Standing
- Defunct Native Species Poor Hedge
- Native Species Poor Hedge
- Native Species Poor Hedge and Trees
- Native Species Rich Hedge
- Line of Trees
- Mature Tree
- Fence
- Wall
- Dry Ditch
- Target Note
- Boundary Removed

012.5255075


Metres

Created: AD	Checked: VT	Date: 03.10.2016	Version: V2.
----------------	----------------	---------------------	-----------------

Contains Ordnance Survey data © Crown Copyright and database right 2012. All rights reserved.



Melton  
Borough  
Council



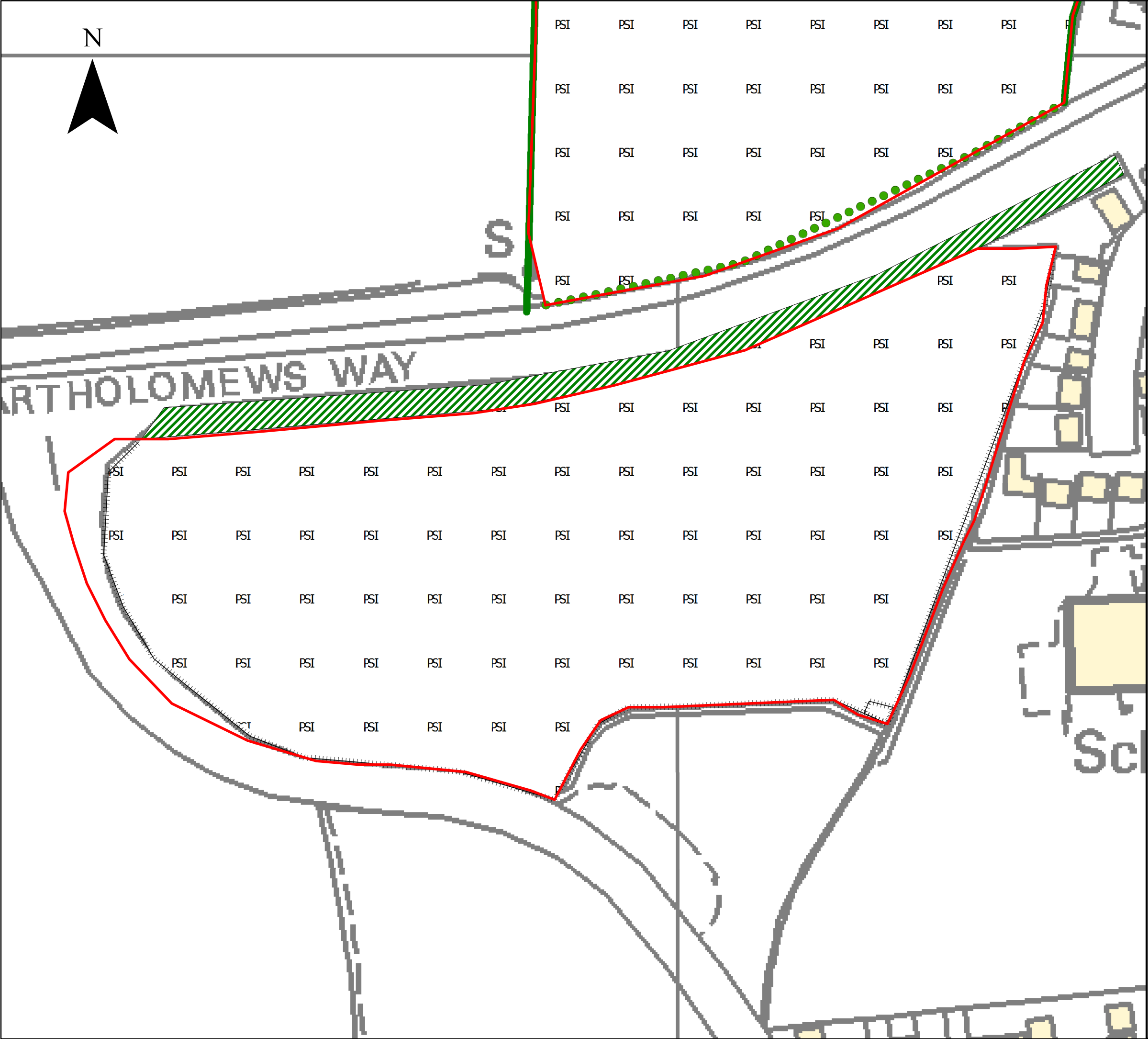
Sheet Size: **A3**Scale of Original: **1:1,000**

Client:  
**Melton Mowbray Borough Council**

Project:  
**Melton Borough Biodiversity & Geodiversity Study**

Title:  
**Melton Mowbray Site MEL4**

Office: <b>4594</b>	Project No: <b>A092370-3</b>	Figure No: <b>B53</b>
------------------------	---------------------------------	--------------------------



### Legend


- Allocations/Reserve Sites
- A Arable
- Amenity Grassland
- PSI Poor semi-improved Neutral Grassland
- I Improved Grassland
- x x Ephemeral
- Bare Ground
- Running Water
- Standing Water
- Mixed Plantation
- Mixed Semi-natural Woodland
- Broad-leaved Plantation
- Broad-leaved Semi-natural Woodland
- Coniferous Plantation
- Introduced Shrub
- Tall Ruderal
- Continuous Bracken
- Scrub
- Scattered Scrub
- Dense Continuous Scrub
- Buildings
- Hard Standing
- Defunct Native Species Poor Hedge
- Native Species Poor Hedge
- Native Species Poor Hedge and Trees
- Native Species Rich Hedge
- Line of Trees
- Mature Tree
- Fence
- Wall
- Dry Ditch
- Target Note
- Boundary Removed

0 15 30 60 90


Metres

Created: AD	Checked: VT	Date: 03.10.2016	Version: V2.
----------------	----------------	---------------------	-----------------

Contains Ordnance Survey data © Crown Copyright and database right 2012. All rights reserved.



Melton  
Borough  
Council



Sheet Size: **A3**

Scale of Original: **1:1,250**

Client:

**Melton Mowbray Borough Council**

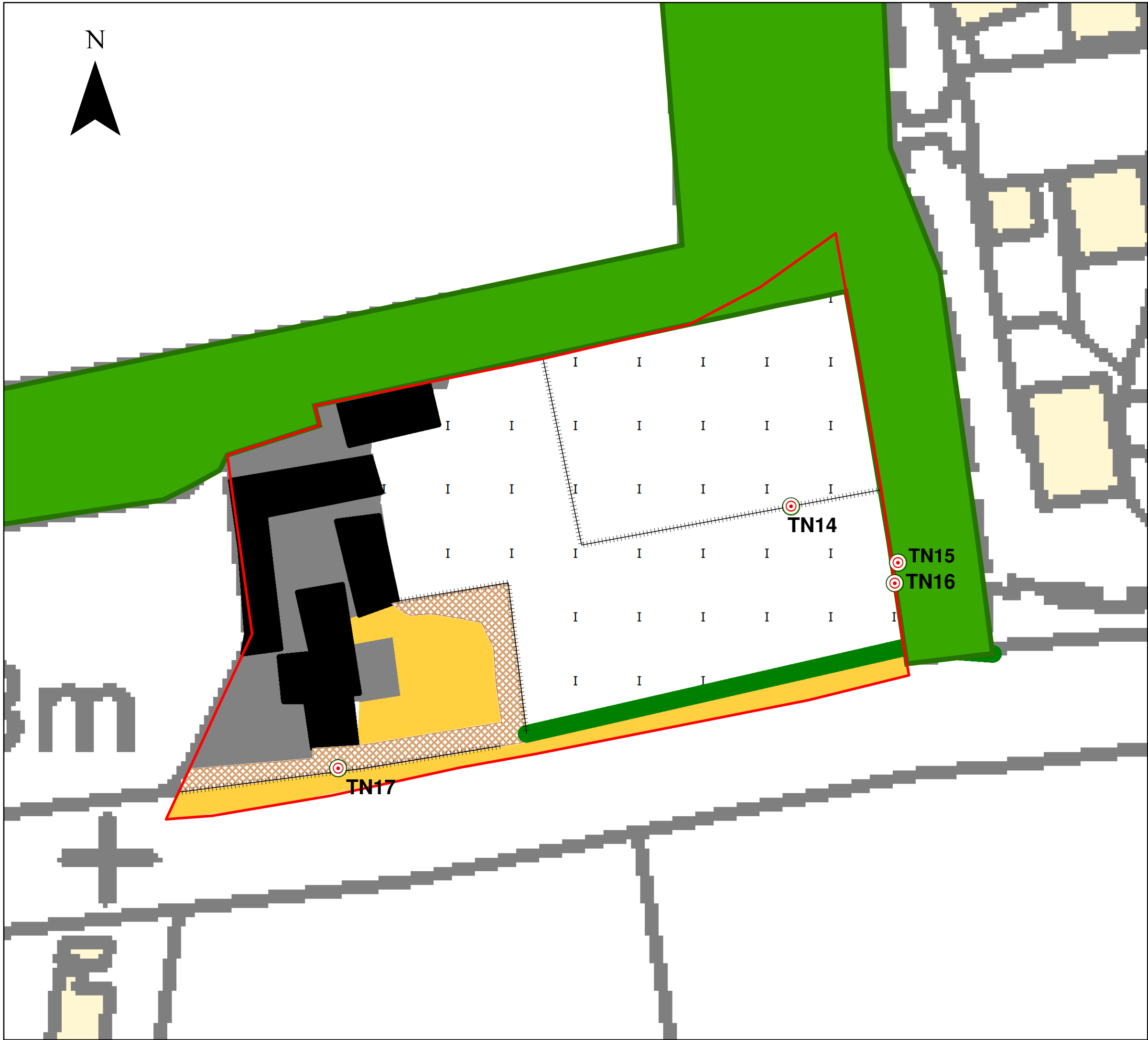
Project:

**Melton Borough Biodiversity & Geodiversity Study**

Title:

**Melton Mowbray Site MEL5**

Office: <b>4594</b>	Project No: <b>A092370-3</b>	Figure No: <b>B54</b>
------------------------	---------------------------------	--------------------------



**Legend**


- Allocations/Reserve Sites
- A Arable
- Amenity Grassland
- PSI Poor semi-improved Neutral Grassland
- I Improved Grassland
- X X Ephemeral
- Bare Ground
- Running Water
- Standing Water
- Mixed Plantation
- Mixed Semi-natural Woodland
- Broad-leaved Plantation
- Broad-leaved Semi-natural Woodland
- Coniferous Plantation
- Introduced Shrub
- Tall Ruderal
- Continuous Bracken
- Scrub
- Scattered Scrub
- Dense Continuous Scrub
- Buildings
- Hard Standing
- Defunct Native Species Poor Hedge
- Native Species Poor Hedge
- Native Species Poor Hedge and Trees
- Native Species Rich Hedge
- Line of Trees
- Mature Tree
- Fence
- Wall
- Dry Ditch
- Target Note
- Boundary Removed

05102030


Metres

Created: AD	Checked: VT	Date: 03.10.2016	Version: V2.
----------------	----------------	---------------------	-----------------

Contains Ordnance Survey data © Crown Copyright and database right 2012. All rights reserved.



Melton  
Borough  
Council



Sheet Size: **A3**Scale of Original: **1:500**

Client:  
**Melton Mowbray Borough Council**

Project:  
**Melton Borough Biodiversity & Geodiversity Study**

Title:  
**Melton Mowbray Site MEL6**

Office: <b>4594</b>	Project No: <b>A092370-3</b>	Figure No: <b>B55</b>
------------------------	---------------------------------	--------------------------



**Legend**


- Allocations/Reserve Sites
- Arable
- Amenity Grassland
- Poor semi-improved Neutral Grassland
- Improved Grassland
- Ephemeral
- Bare Ground
- Running Water
- Standing Water
- Mixed Plantation
- Mixed Semi-natural Woodland
- Broad-leaved Plantation
- Broad-leaved Semi-natural Woodland
- Coniferous Plantation
- Introduced Shrub
- Tall Ruderal
- Continuous Bracken
- Scrub
- Scattered Scrub
- Dense Continuous Scrub
- Buildings
- Hard Standing
- Defunct Native Species Poor Hedge
- Native Species Poor Hedge
- Native Species Poor Hedge and Trees
- Native Species Rich Hedge
- Line of Trees
- Mature Tree
- Fence
- Wall
- Dry Ditch
- Target Note
- Boundary Removed

05102030


Metres

Created: AD	Checked: VT	Date: 03.10.2016	Version: V2.
----------------	----------------	---------------------	-----------------

Contains Ordnance Survey data © Crown Copyright and database right 2012. All rights reserved.



Melton  
Borough  
Council



Sheet Size: **A3**Scale of Original: **1:500**

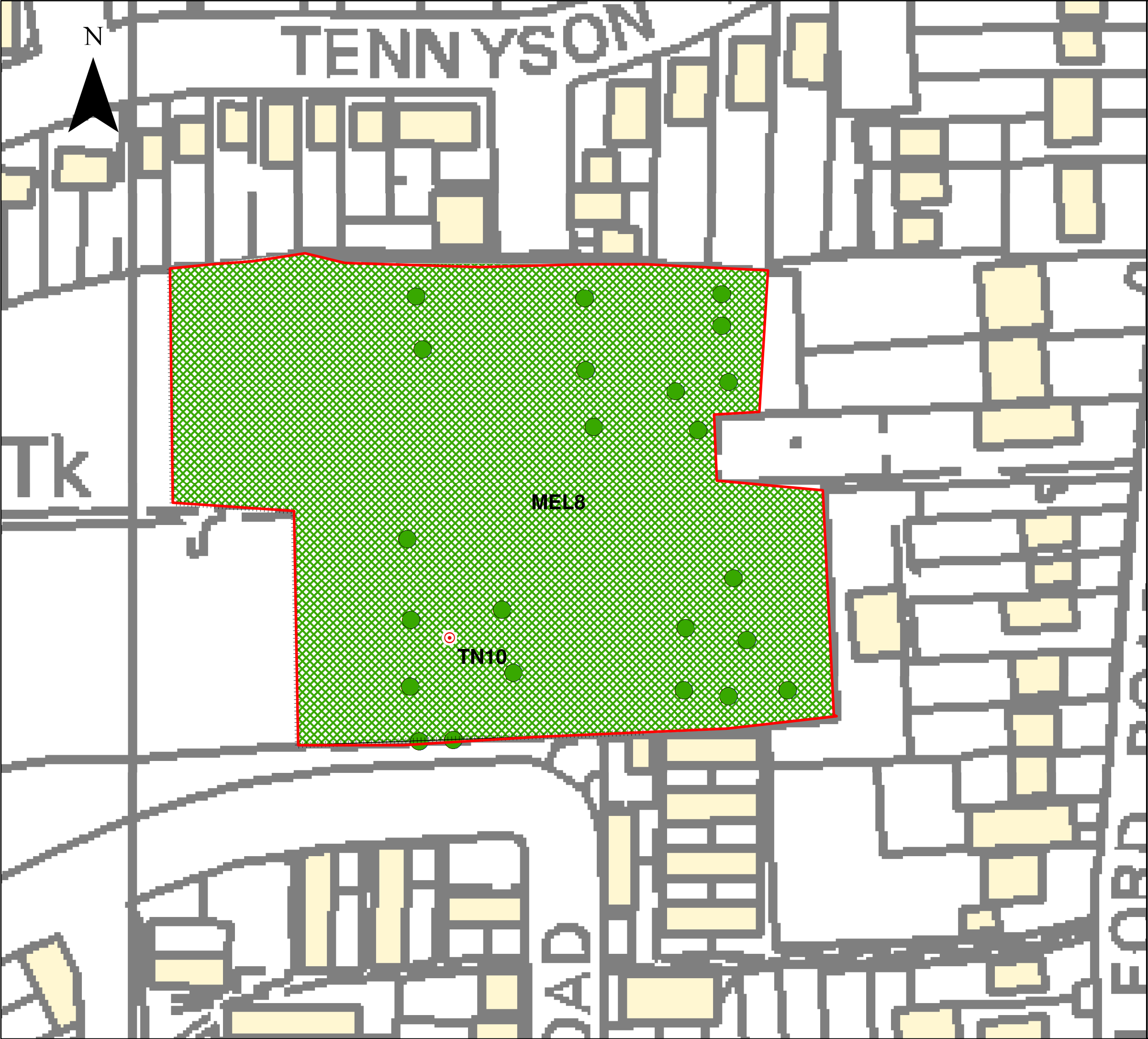
Client:  
**Melton Mowbray Borough Council**

Project:  
**Melton Borough Biodiversity & Geodiversity Study**

Title:  
**Melton Mowbray Site MEL7**

Office: <b>4594</b>	Project No: <b>A092370-3</b>	Figure No: <b>B56</b>
------------------------	---------------------------------	--------------------------





**Legend**

Allocations/Reserve Sites

Running Water

Standing Water

Bare Ground

Arable

Amenity Grassland

Poor semi-improved Neutral Grassland

Improved Grassland

Ephemeral

Tall Ruderal

Continuous Bracken

Mixed Plantation

Mixed Semi-natural Woodland

Broad-leaved Plantation

Broad-leaved Semi-natural Woodland

Coniferous Plantation

Introduced Shrub

Scrub

Scattered Scrub

Dense Continuous Scrub

Buildings

Hard Standing

Native Species Rich Hedge

Native Species Poor Hedge and Trees

Native Species Poor Hedge

Defunct Native Species Poor Hedge

Line of Trees

Mature Tree

Fence

Wall

Dry Ditch

Target Note

Boundary Removed

010204060

Metres

Created: AD	Checked: VT	Date: 03.10.2016	Version: V2.
----------------	----------------	---------------------	-----------------

Contains Ordnance Survey data © Crown Copyright and database right 2012. All rights reserved.

Sheet Size: **A3**

Scale of Original: **1:750**

Client:

**Melton Mowbray Borough Council**

Project:

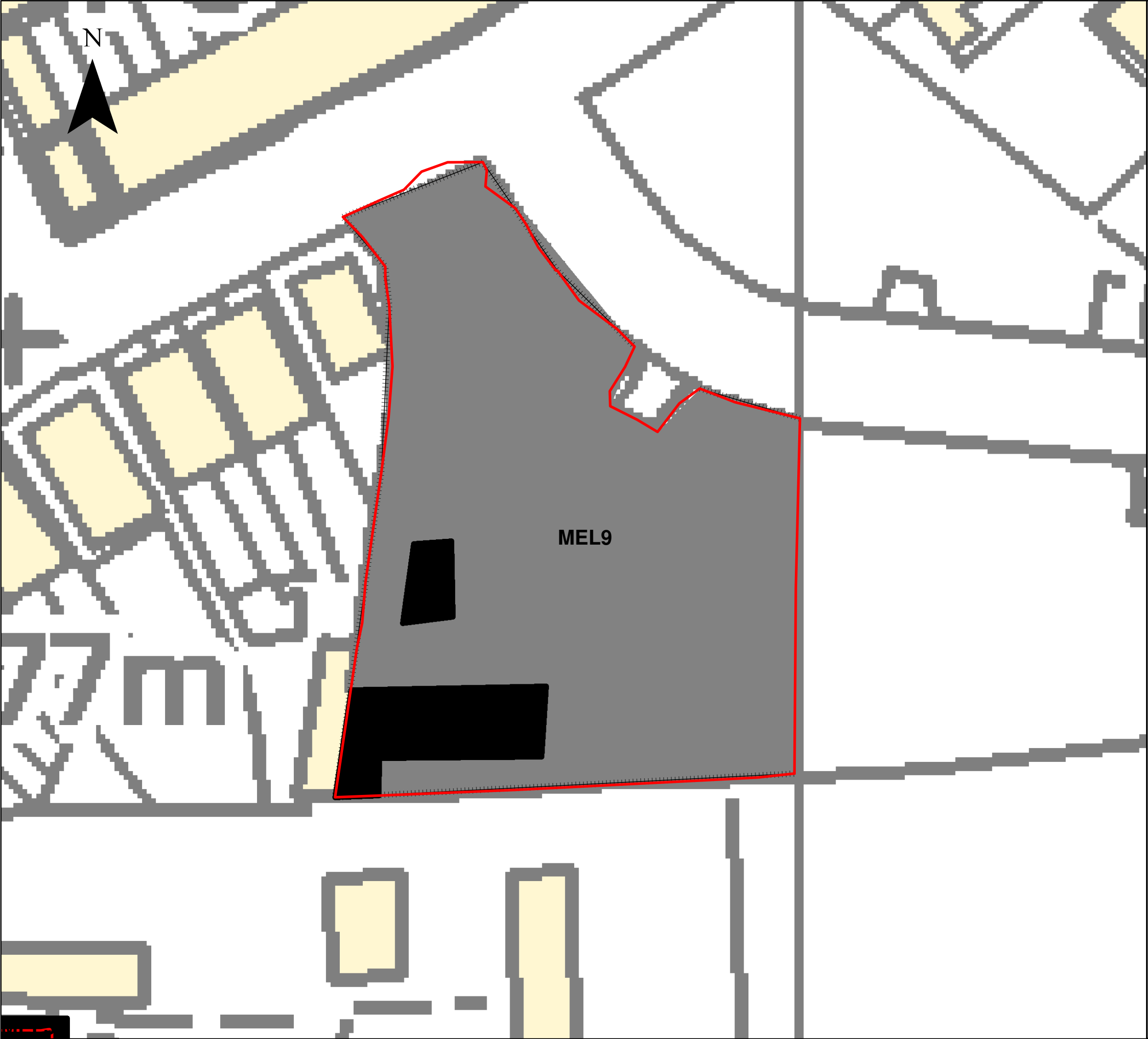
**Melton Borough Biodiversity & Geodiversity Study**

Title:

**Melton Mowbray Site MEL8**

Office: <b>4594</b>	Project No: <b>A092370-3</b>	Figure No: <b>B57</b>
------------------------	---------------------------------	--------------------------





**Legend**


- Allocations/Reserve Sites
- Running Water
- Standing Water
- Bare Ground
- Arable
- Amenity Grassland
- Poor semi-improved Neutral Grassland
- Improved Grassland
- Ephemeral
- Tall Ruderal
- Continuous Bracken
- Mixed Plantation
- Mixed Semi-natural Woodland
- Broad-leaved Plantation
- Broad-leaved Semi-natural Woodland
- Coniferous Plantation
- Introduced Shrub
- Scrub
- Scattered Scrub
- Dense Continuous Scrub
- Buildings
- Hard Standing
- Native Species Rich Hedge
- Native Species Poor Hedge and Trees
- Native Species Poor Hedge
- Defunct Native Species Poor Hedge
- Line of Trees
- Mature Tree
- Fence
- Wall
- Dry Ditch
- Target Note
- Boundary Removed

05102030


Metres

Created: AD	Checked: VT	Date: 03.10.2016	Version: V2.
----------------	----------------	---------------------	-----------------

Contains Ordnance Survey data © Crown Copyright and database right 2012. All rights reserved.



Melton  
Borough  
Council



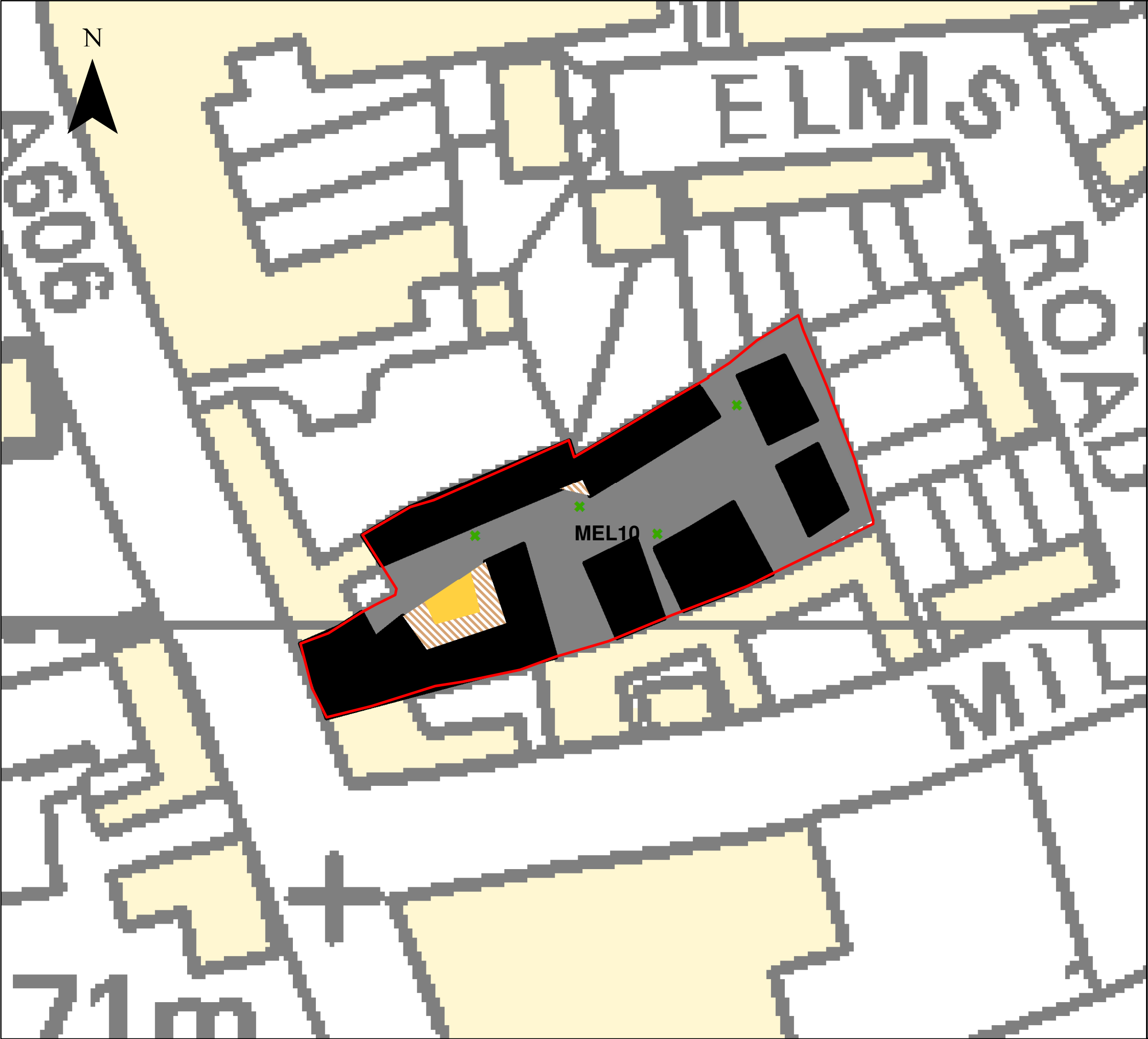
Sheet Size: **A3**Scale of Original: **1:500**

Client:  
**Melton Mowbray Borough Council**

Project:  
**Melton Borough Biodiversity & Geodiversity Study**

Title:  
**Melton Mowbray Site MEL9**

Office: <b>4594</b>	Project No: <b>A092370-3</b>	Figure No: <b>B58</b>
------------------------	---------------------------------	--------------------------



**Legend**


- Allocations/Reserve Sites
- Running Water
- Standing Water
- Bare Ground
- Arable
- Amenity Grassland
- PSI Poor semi-improved Neutral Grassland
- I Improved Grassland
- x x Ephemeral
- Tall Ruderal
- Continuous Bracken
- Mixed Plantation
- Mixed Semi-natural Woodland
- Broad-leaved Plantation
- Broad-leaved Semi-natural Woodland
- Coniferous Plantation
- Introduced Shrub
- Scrub
- Scattered Scrub
- Dense Continuous Scrub
- Buildings
- Hard Standing
- Native Species Rich Hedge
- Native Species Poor Hedge and Trees
- Native Species Poor Hedge
- Defunct Native Species Poor Hedge
- Line of Trees
- Mature Tree
- Fence
- Wall
- Dry Ditch
- Target Note
- Boundary Removed

05102030


Metres

Created: AD	Checked: VT	Date: 03.10.2016	Version: V2.
----------------	----------------	---------------------	-----------------

Contains Ordnance Survey data © Crown Copyright and database right 2012. All rights reserved.



Melton  
Borough  
Council



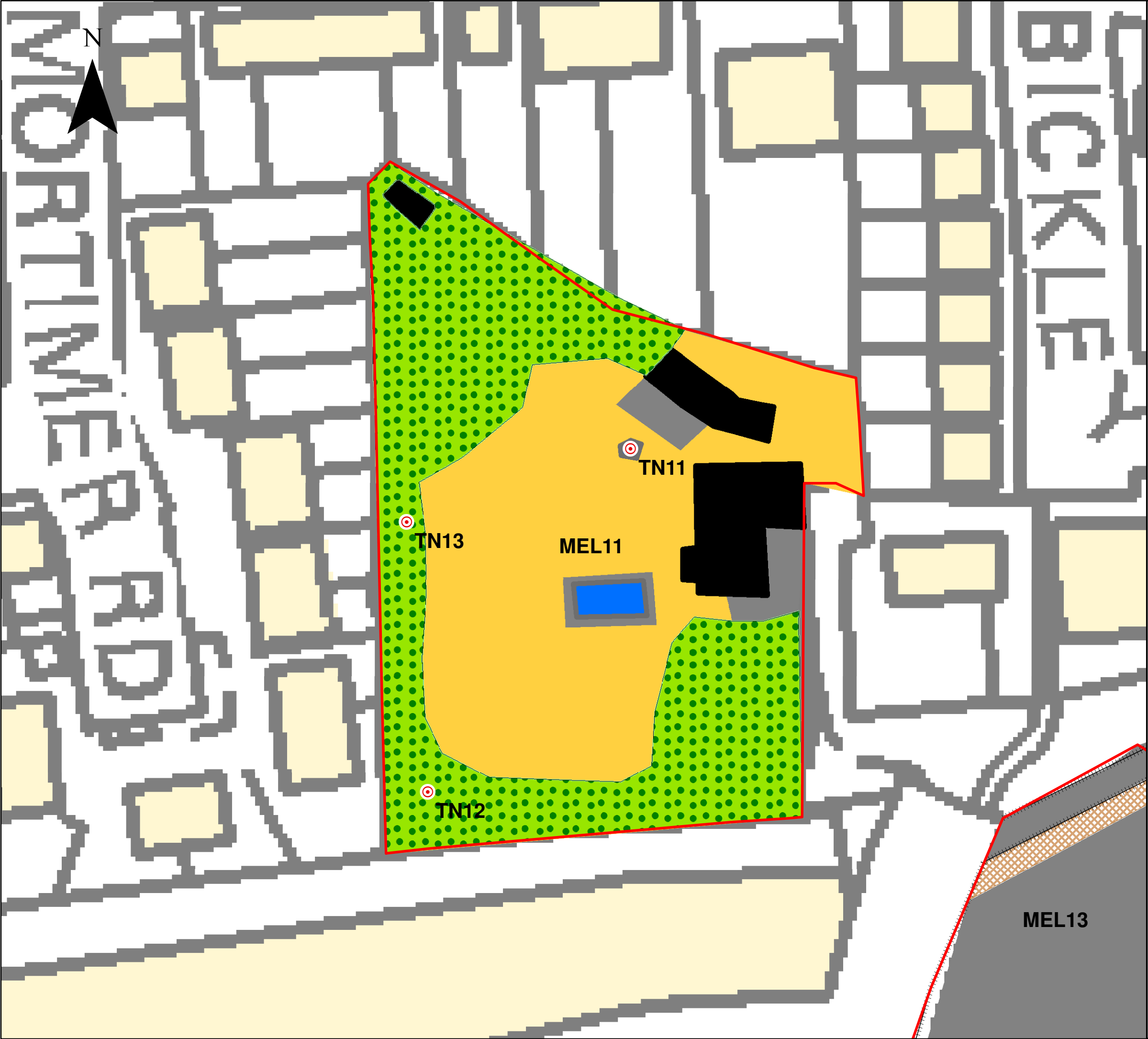
Sheet Size: **A3**Scale of Original: **1:500**

Client:  
**Melton Mowbray Borough Council**

Project:  
**Melton Borough Biodiversity & Geodiversity Study**

Title:  
**Melton Mowbray Site MEL10**

Office: <b>4594</b>	Project No: <b>A092370-3</b>	Figure No: <b>B59</b>
------------------------	---------------------------------	--------------------------



**Legend**

Allocations/Reserve Sites

Running Water

Standing Water

Bare Ground

A

Arable

Amenity Grassland

PSI

Poor semi-improved Neutral Grassland

I

Improved Grassland

x x

Ephemeral

Tall Ruderal

Continuous Bracken

Mixed Plantation

Mixed Semi-natural Woodland

Broad-leaved Plantation

Broad-leaved Semi-natural Woodland

Coniferous Plantation

Introduced Shrub

X

Scrub

Scattered Scrub

Dense Continuous Scrub

Buildings

Hard Standing

Native Species Rich Hedge

Native Species Poor Hedge and Trees

Native Species Poor Hedge

Defunct Native Species Poor Hedge

Line of Trees

Mature Tree

++++

Fence

Wall

Dry Ditch

Target Note

X


Boundary Removed

05102030


Metres

Created: AD	Checked: VT	Date: 03.10.2016	Version: V2.
----------------	----------------	---------------------	-----------------

Contains Ordnance Survey data © Crown Copyright and database right 2012. All rights reserved.



Melton  
Borough  
Council



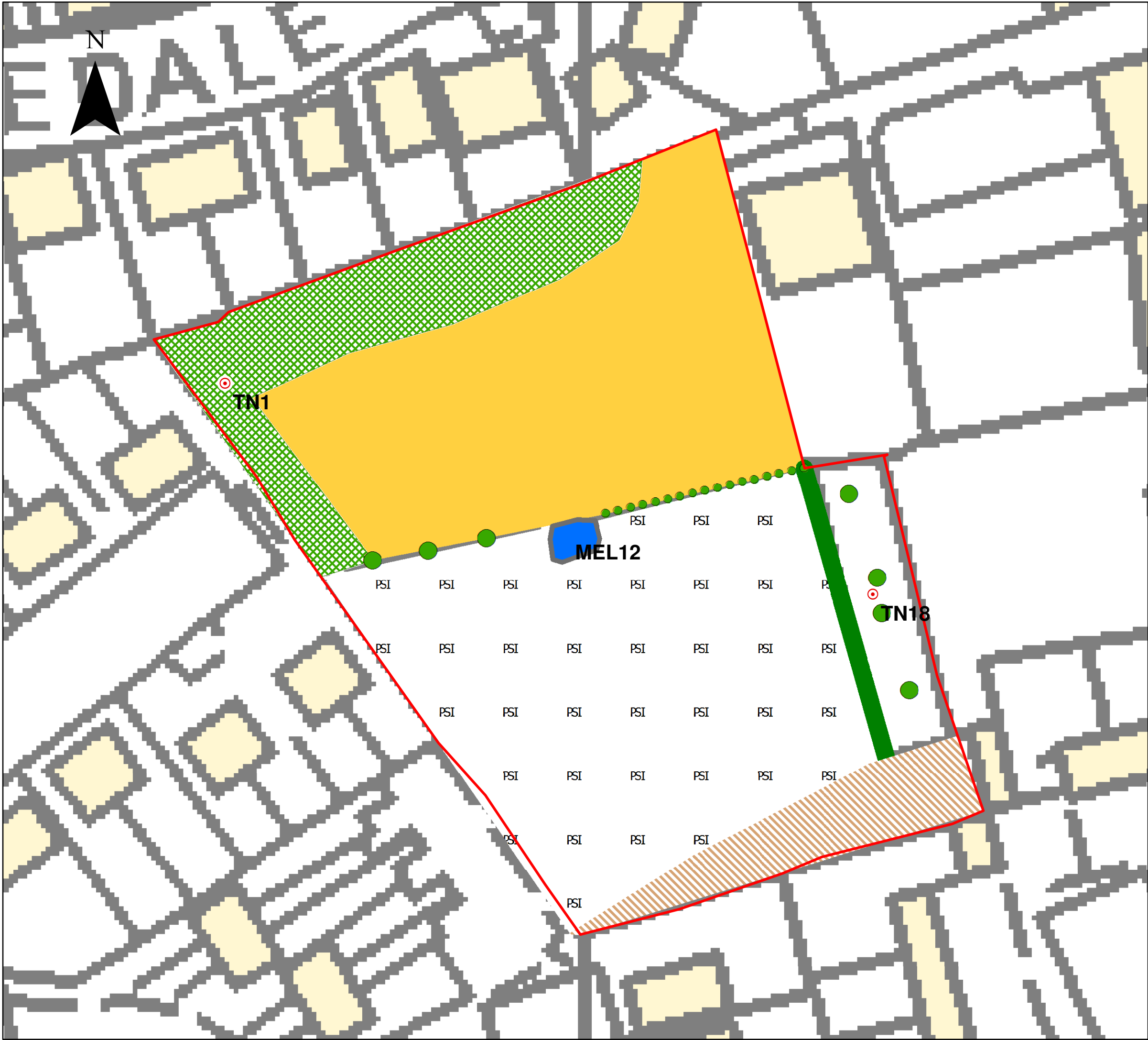
Sheet Size: **A3**Scale of Original: **1:500**

Client:  
**Melton Mowbray Borough Council**

Project:  
**Melton Borough Biodiversity & Geodiversity Study**

Title:  
**Melton Mowbray Site MEL11**

Office: <b>4594</b>	Project No: <b>A092370-3</b>	Figure No: <b>B60</b>
------------------------	---------------------------------	--------------------------



**Legend**


- Allocations/Reserve Sites
- Running Water
- Standing Water
- Bare Ground
- Arable
- Amenity Grassland
- PSI Poor semi-improved Neutral Grassland
- I Improved Grassland
- x x Ephemeral
- Tall Ruderal
- Continuous Bracken
- Mixed Plantation
- Mixed Semi-natural Woodland
- Broad-leaved Plantation
- Broad-leaved Semi-natural Woodland
- Coniferous Plantation
- Introduced Shrub
- Scrub
- Scattered Scrub
- Dense Continuous Scrub
- Buildings
- Hard Standing
- Native Species Rich Hedge
- Native Species Poor Hedge and Trees
- Native Species Poor Hedge
- Defunct Native Species Poor Hedge
- Line of Trees
- Mature Tree
- Fence
- Wall
- Dry Ditch
- Target Note
- Boundary Removed

05102030


Metres

Created: AD	Checked: VT	Date: 03.10.2016	Version: V2.
----------------	----------------	---------------------	-----------------

Contains Ordnance Survey data © Crown Copyright and database right 2012. All rights reserved.



Melton  
Borough  
Council



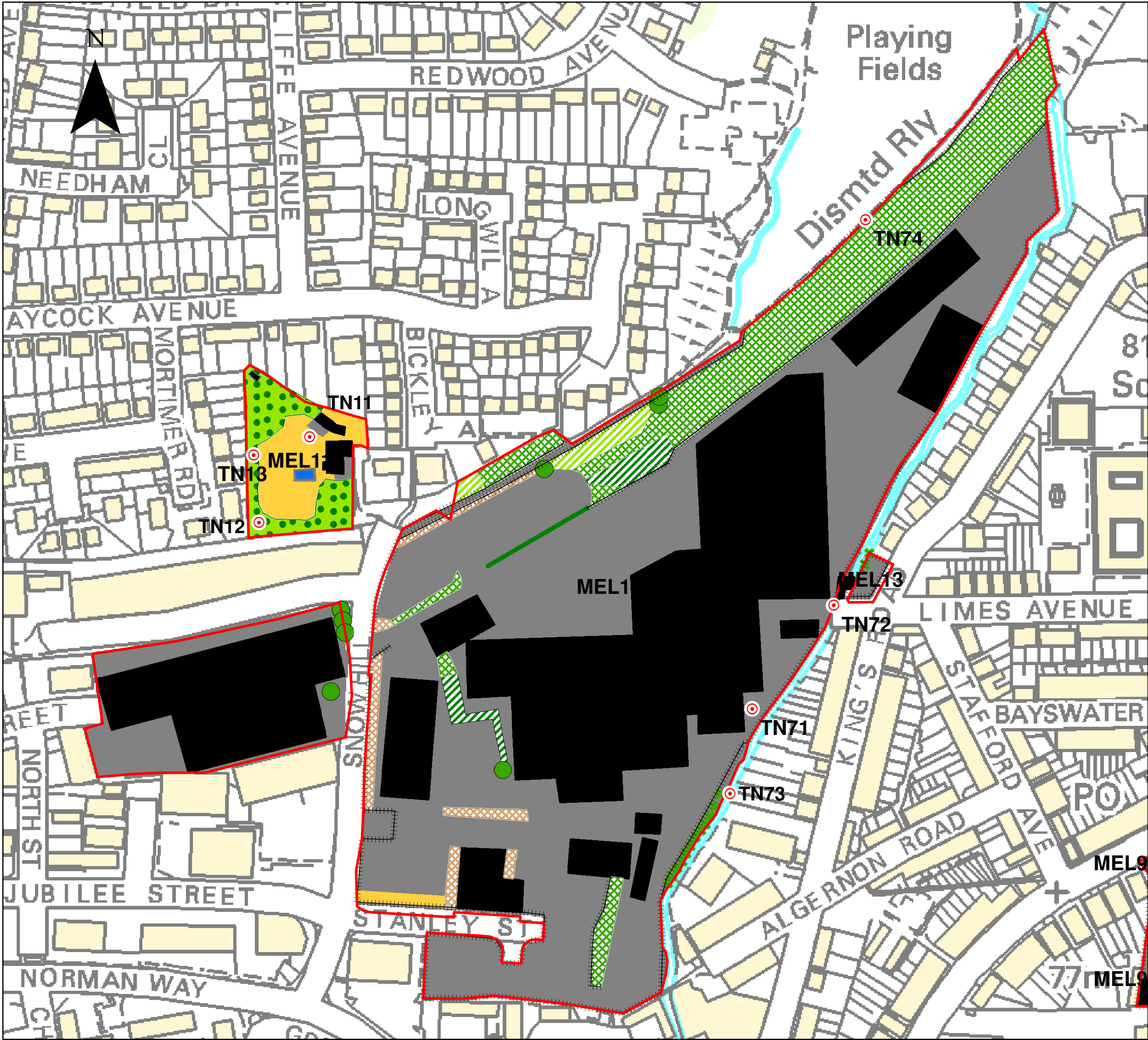
Sheet Size: **A3**Scale of Original: **1:500**

Client:  
**Melton Mowbray Borough Council**

Project:  
**Melton Borough Biodiversity & Geodiversity Study**

Title:  
**Melton Mowbray Site MEL12**

Office: <b>4594</b>	Project No: <b>A092370-3</b>	Figure No: <b>B61</b>
------------------------	---------------------------------	--------------------------



**Legend**

- Allocations/Reserve Sites
- Running Water
- Standing Water
- Bare Ground
- Arable
- Amenity Grassland
- PSI Poor semi-improved Neutral Grassland
- I Improved Grassland
- x x Ephemeral
- Tall Ruderal
- Continuous Bracken
- Mixed Plantation
- Mixed Semi-natural Woodland
- Broad-leaved Plantation
- Broad-leaved Semi-natural Woodland
- Coniferous Plantation
- Introduced Shrub
- Scrub
- Scattered Scrub
- Dense Continuous Scrub
- Buildings
- Hard Standing
- Native Species Rich Hedge
- Native Species Poor Hedge and Trees
- Native Species Poor Hedge
- Defunct Native Species Poor Hedge
- Line of Trees
- Mature Tree
- Fence
- Wall
- Dry Ditch
- Target Note
- Boundary Removed

02550100150

Metres

Created: AD	Checked: VT	Date: 03.10.2016	Version: V2.
----------------	----------------	---------------------	-----------------

Contains Ordnance Survey data © Crown Copyright and database right 2012. All rights reserved.

Sheet Size: **A3**Scale of Original: **1:2,000**

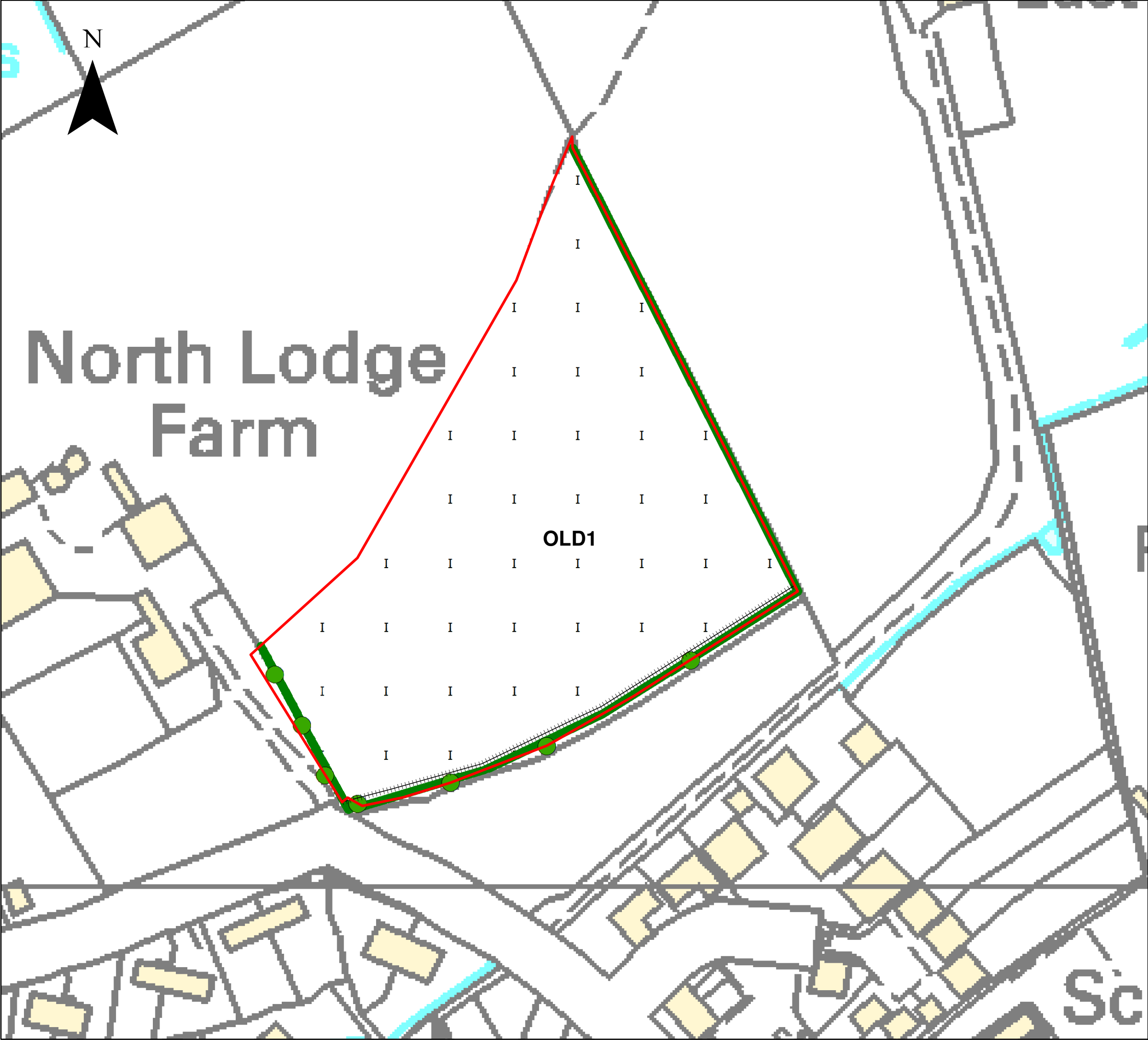
Client:  
**Melton Mowbray Borough Council**

Project:  
**Melton Borough Biodiversity & Geodiversity Study**

Title:  
**Melton Mowbray Site MEL13**

Office: <b>4594</b>	Project No: <b>A092370-3</b>	Figure No: <b>B62</b>
------------------------	---------------------------------	--------------------------





**Legend**


- Allocations/Reserve Sites
- Running Water
- Standing Water
- Bare Ground
- Arable
- Amenity Grassland
- PSI Poor semi-improved Neutral Grassland
- I Improved Grassland
- x x Ephemeral
- Tall Ruderal
- Continuous Bracken
- Mixed Plantation
- Mixed Semi-natural Woodland
- Broad-leaved Plantation
- Broad-leaved Semi-natural Woodland
- Coniferous Plantation
- Introduced Shrub
- Scrub
- Scattered Scrub
- Dense Continuous Scrub
- Buildings
- Hard Standing
- Native Species Rich Hedge
- Native Species Poor Hedge and Trees
- Native Species Poor Hedge
- Defunct Native Species Poor Hedge
- Line of Trees
- Mature Tree
- Fence
- Wall
- Dry Ditch
- Target Note
- Boundary Removed

012.5255075


Metres

Created: AD	Checked: VT	Date: 03.10.2016	Version: V2.
----------------	----------------	---------------------	-----------------

Contains Ordnance Survey data © Crown Copyright and database right 2012. All rights reserved.



Melton  
Borough  
Council



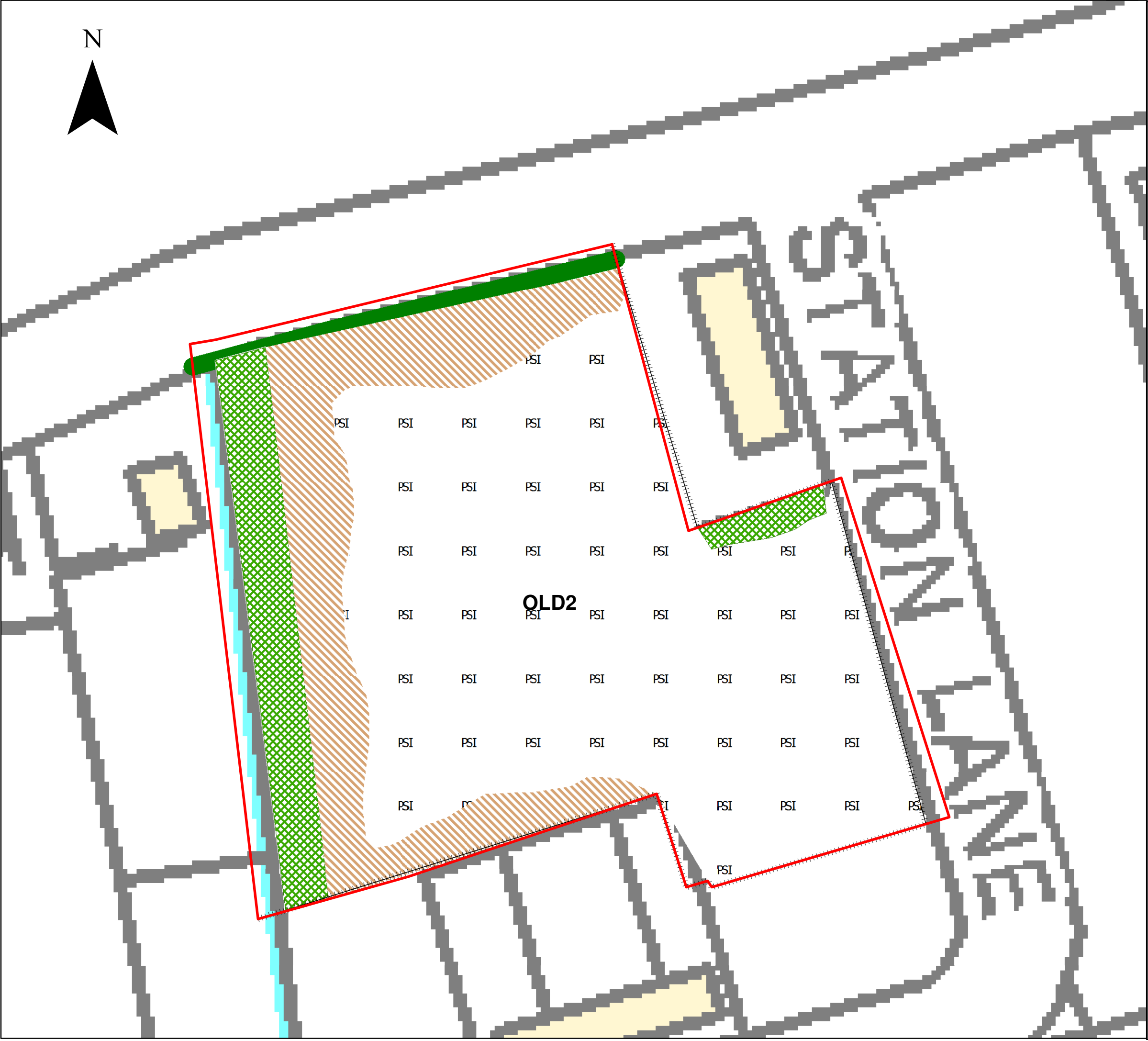
Sheet Size: **A3**Scale of Original: **1:1,000**

Client:  
**Melton Mowbray Borough Council**

Project:  
**Melton Borough Biodiversity & Geodiversity Study**

Title:  
**Old Dalby Site OLD1**

Office: <b>4594</b>	Project No: <b>A092370-3</b>	Figure No: <b>B63</b>
------------------------	---------------------------------	--------------------------



**Legend**

Allocations/Reserve Sites

Running Water

Standing Water

Bare Ground

Arable

Amenity Grassland

Poor semi-improved Neutral Grassland

Improved Grassland

Ephemeral

Tall Ruderal

Continuous Bracken

Mixed Plantation

Mixed Semi-natural Woodland

Broad-leaved Plantation

Broad-leaved Semi-natural Woodland

Coniferous Plantation

Introduced Shrub

Scrub

Scattered Scrub

Dense Continuous Scrub

Buildings

Hard Standing

Native Species Rich Hedge

Native Species Poor Hedge and Trees

Native Species Poor Hedge

Defunct Native Species Poor Hedge

Line of Trees

Mature Tree

Fence

Wall

Dry Ditch

Target Note

Boundary Removed

05102030

Metres

Created:AD

Checked:VT

Date:03.10.2016

Version:V2.

Contains Ordnance Survey data © Crown Copyright and database right 2012. All rights reserved.

Melton  
Borough  
Council

Sheet Size: **A3**

Scale of Original: **1:500**

Client:

**Melton Mowbray Borough Council**

Project:

**Melton Borough Biodiversity & Geodiversity Study**

Title:

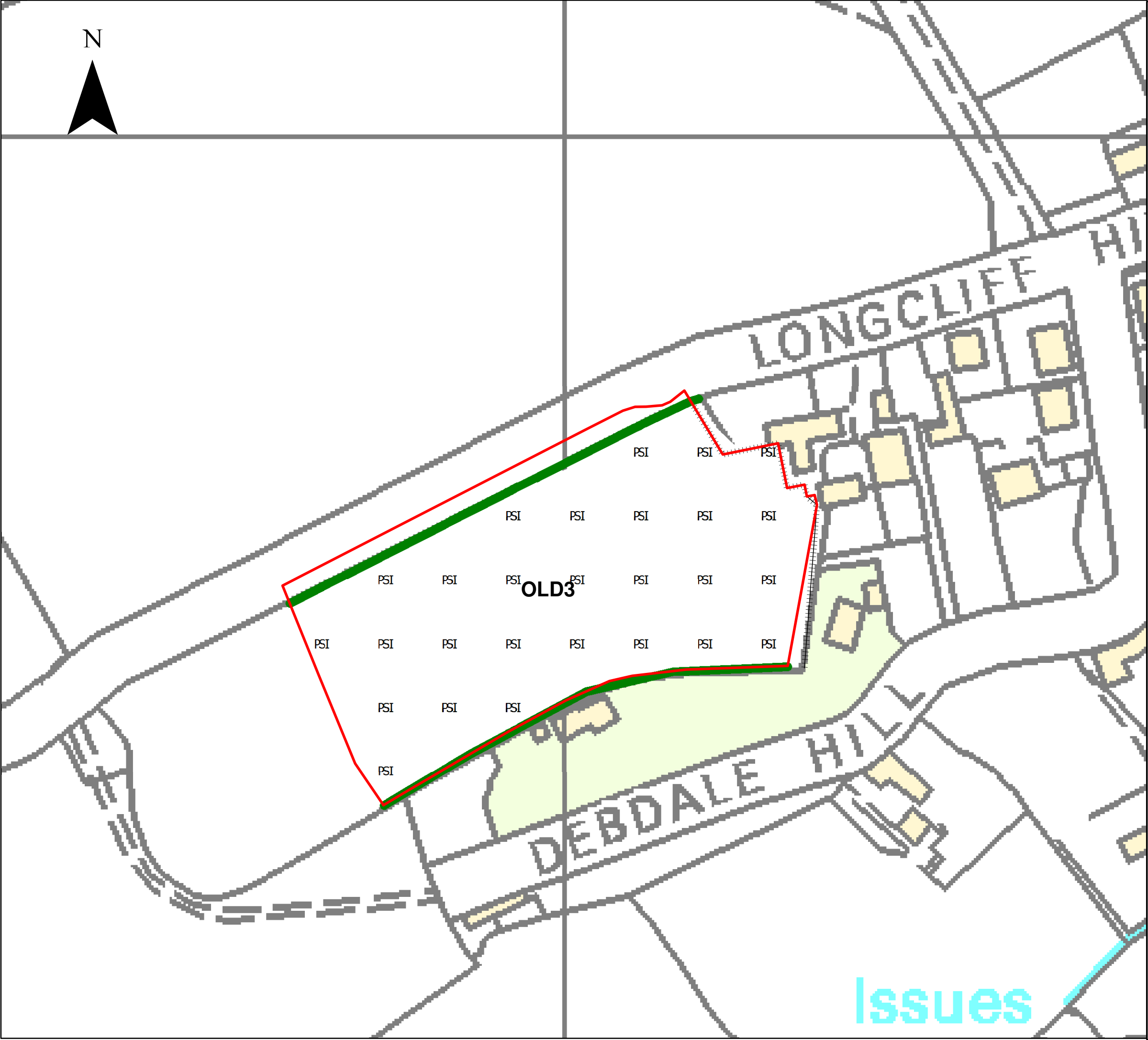
**Old Dalby Site OLD2**

Office:**4594**

Project No:**A092370-3**

Figure No:**B64**





### Legend


- Allocations/Reserve Sites
- Running Water
- Standing Water
- Bare Ground
- Arable
- Amenity Grassland
- PSI Poor semi-improved Neutral Grassland
- I Improved Grassland
- x x Ephemeral
- Tall Ruderal
- Continuous Bracken
- Mixed Plantation
- Mixed Semi-natural Woodland
- Broad-leaved Plantation
- Broad-leaved Semi-natural Woodland
- Coniferous Plantation
- Introduced Shrub
- Scrub
- Scattered Scrub
- Dense Continuous Scrub
- Buildings
- Hard Standing
- Native Species Rich Hedge
- Native Species Poor Hedge and Trees
- Native Species Poor Hedge
- Defunct Native Species Poor Hedge
- Line of Trees
- Mature Tree
- Fence
- Wall
- Dry Ditch
- Target Note
- Boundary Removed

0 12.5 25 50 75


Metres

Created: AD	Checked: VT	Date: 03.10.2016	Version: V2.
----------------	----------------	---------------------	-----------------

Contains Ordnance Survey data © Crown Copyright and database right 2012. All rights reserved.



Melton  
Borough  
Council



Sheet Size: **A3**

Scale of Original: **1:1,000**

Client:

**Melton Mowbray Borough Council**

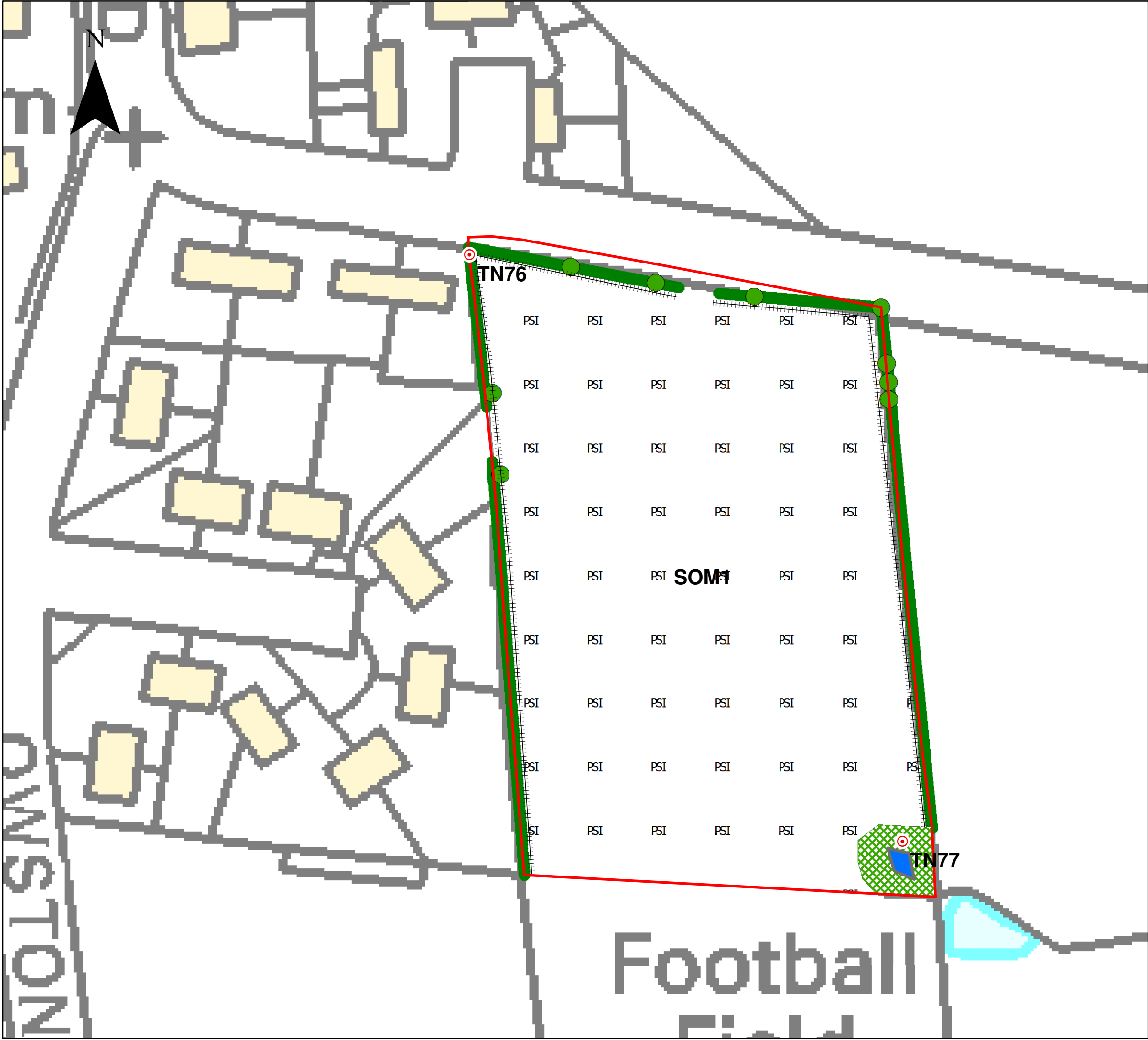
Project:

**Melton Borough Biodiversity & Geodiversity Study**

Title:

**Old Dalby Site OLD3**

Office: <b>4594</b>	Project No: <b>A092370-3</b>	Figure No: <b>B65</b>
------------------------	---------------------------------	--------------------------



**Legend**


- Allocations/Reserve Sites
- Running Water
- Standing Water
- Bare Ground
- Arable
- Amenity Grassland
- PSI Poor semi-improved Neutral Grassland
- I Improved Grassland
- x x Ephemeral
- Tall Ruderal
- Continuous Bracken
- Mixed Plantation
- Mixed Semi-natural Woodland
- Broad-leaved Plantation
- Broad-leaved Semi-natural Woodland
- Coniferous Plantation
- Introduced Shrub
- Scrub
- Scattered Scrub
- Dense Continuous Scrub
- Buildings
- Hard Standing
- Native Species Rich Hedge
- Native Species Poor Hedge and Trees
- Native Species Poor Hedge
- Defunct Native Species Poor Hedge
- Line of Trees
- Mature Tree
- Fence
- Wall
- Dry Ditch
- Target Note
- Boundary Removed

05102030


Metres

Created: AD	Checked: VT	Date: 03.10.2016	Version: V2.
----------------	----------------	---------------------	-----------------

Contains Ordnance Survey data © Crown Copyright and database right 2012. All rights reserved.



Melton  
Borough  
Council



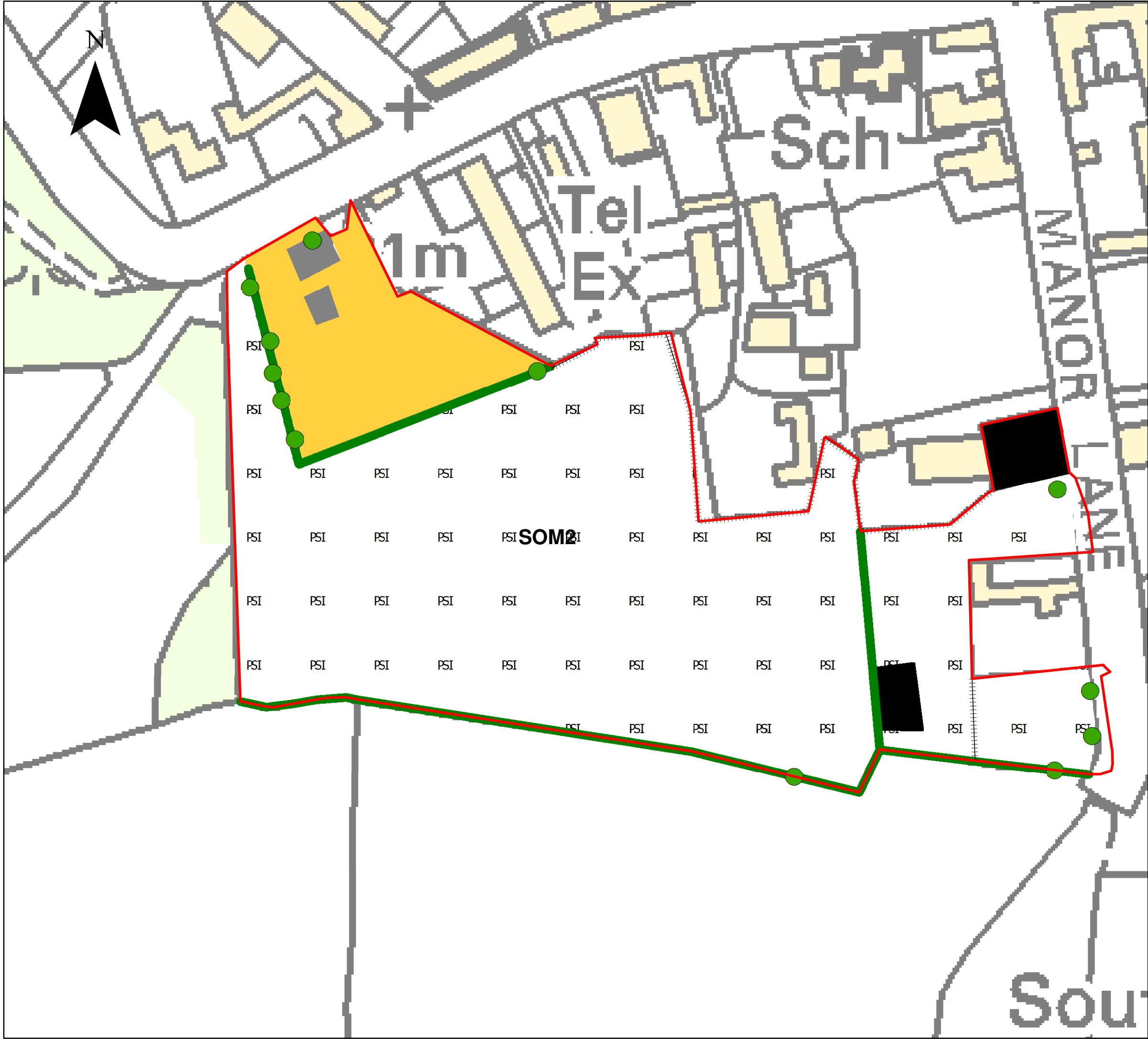
Sheet Size: **A3**Scale of Original: **1:750**

Client:  
**Melton Mowbray Borough Council**

Project:  
**Melton Borough Biodiversity & Geodiversity Study**

Title:  
**Somerby Site SOM1**

Office: <b>4594</b>	Project No: <b>A092370-3</b>	Figure No: <b>B66</b>
------------------------	---------------------------------	--------------------------



**Legend**

- Allocations/Reserve Sites
- Running Water
- Standing Water
- Bare Ground
- Arable
- Amenity Grassland
- PSI Poor semi-improved Neutral Grassland
- I Improved Grassland
- x x Ephemeral
- Tall Ruderal
- Continuous Bracken
- Mixed Plantation
- Mixed Semi-natural Woodland
- Broad-leaved Plantation
- Broad-leaved Semi-natural Woodland
- Coniferous Plantation
- Introduced Shrub
- Scrub
- Scattered Scrub
- Dense Continuous Scrub
- Buildings
- Hard Standing
- Native Species Rich Hedge
- Native Species Poor Hedge and Trees
- Native Species Poor Hedge
- Defunct Native Species Poor Hedge
- Line of Trees
- Mature Tree
- Fence
- Wall
- Dry Ditch
- Target Note
- Boundary Removed

012.5255075

Metres

Created: AD	Checked: VT	Date: 03.10.2016	Version: V2.
----------------	----------------	---------------------	-----------------

Contains Ordnance Survey data © Crown Copyright and database right 2012. All rights reserved.

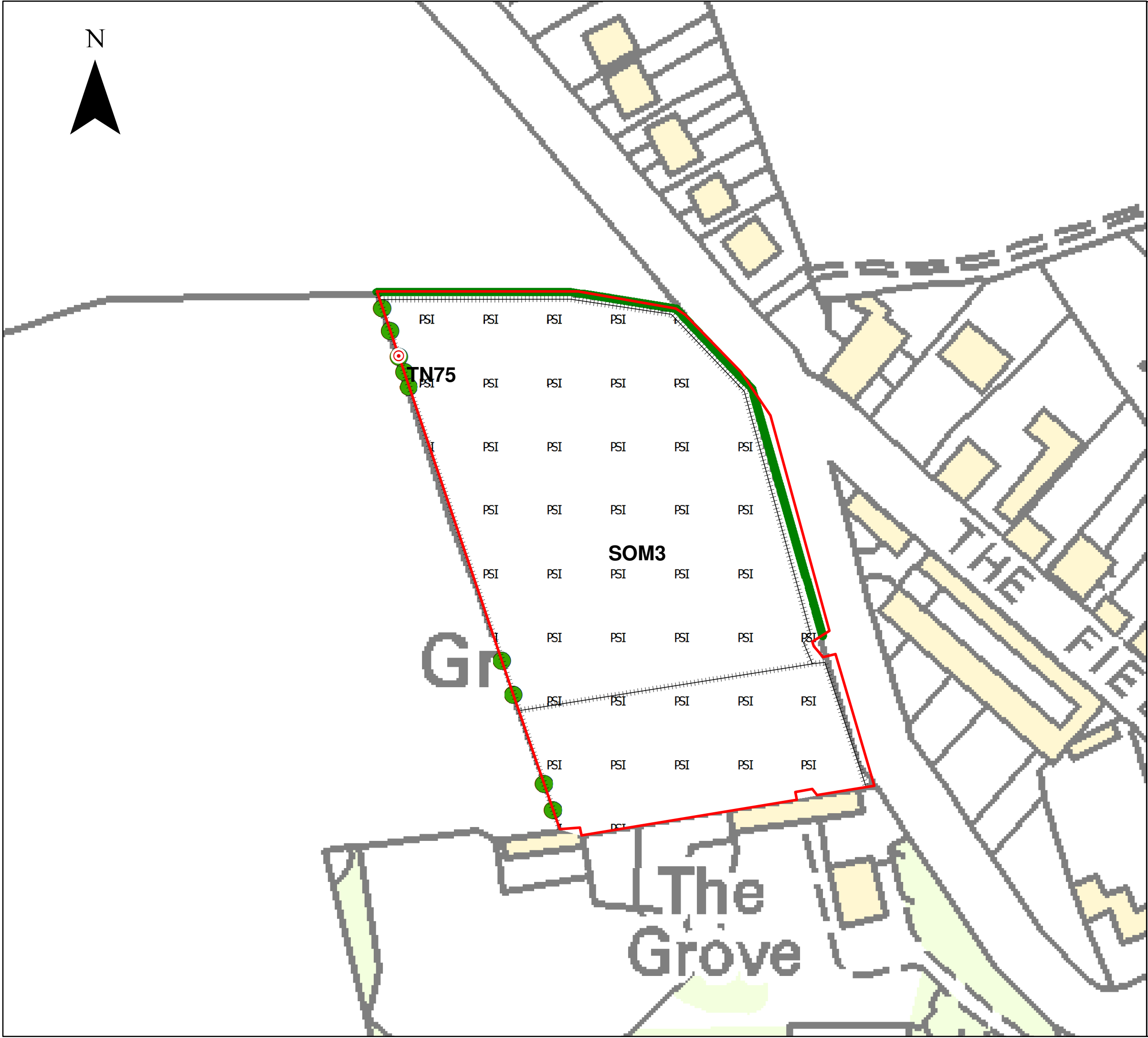
Sheet Size: **A3**Scale of Original: **1:1,000**

Client:  
**Melton Mowbray Borough Council**

Project:  
**Melton Borough Biodiversity & Geodiversity Study**

Title:  
**Somerby Site SOM2**

Office: <b>4594</b>	Project No: <b>A092370-3</b>	Figure No: <b>B67</b>
------------------------	---------------------------------	--------------------------



**Legend**


- Allocations/Reserve Sites
- Running Water
- Standing Water
- Bare Ground
- Arable
- Amenity Grassland
- PSI Poor semi-improved Neutral Grassland
- I Improved Grassland
- x x Ephemeral
- Tall Ruderal
- Continuous Bracken
- Mixed Plantation
- Mixed Semi-natural Woodland
- Broad-leaved Plantation
- Broad-leaved Semi-natural Woodland
- Coniferous Plantation
- Introduced Shrub
- X Scrub
- Scattered Scrub
- Dense Continuous Scrub
- Buildings
- Hard Standing
- Native Species Rich Hedge
- Native Species Poor Hedge and Trees
- Native Species Poor Hedge
- Defunct Native Species Poor Hedge
- Line of Trees
- Mature Tree
- Fence
- Wall
- Dry Ditch
- Target Note
- Boundary Removed

012.5255075


Metres

Created: AD	Checked: VT	Date: 03.10.2016	Version: V2.
----------------	----------------	---------------------	-----------------

Contains Ordnance Survey data © Crown Copyright and database right 2012. All rights reserved.



Melton  
Borough  
Council



Sheet Size: **A3**Scale of Original: **1:1,000**

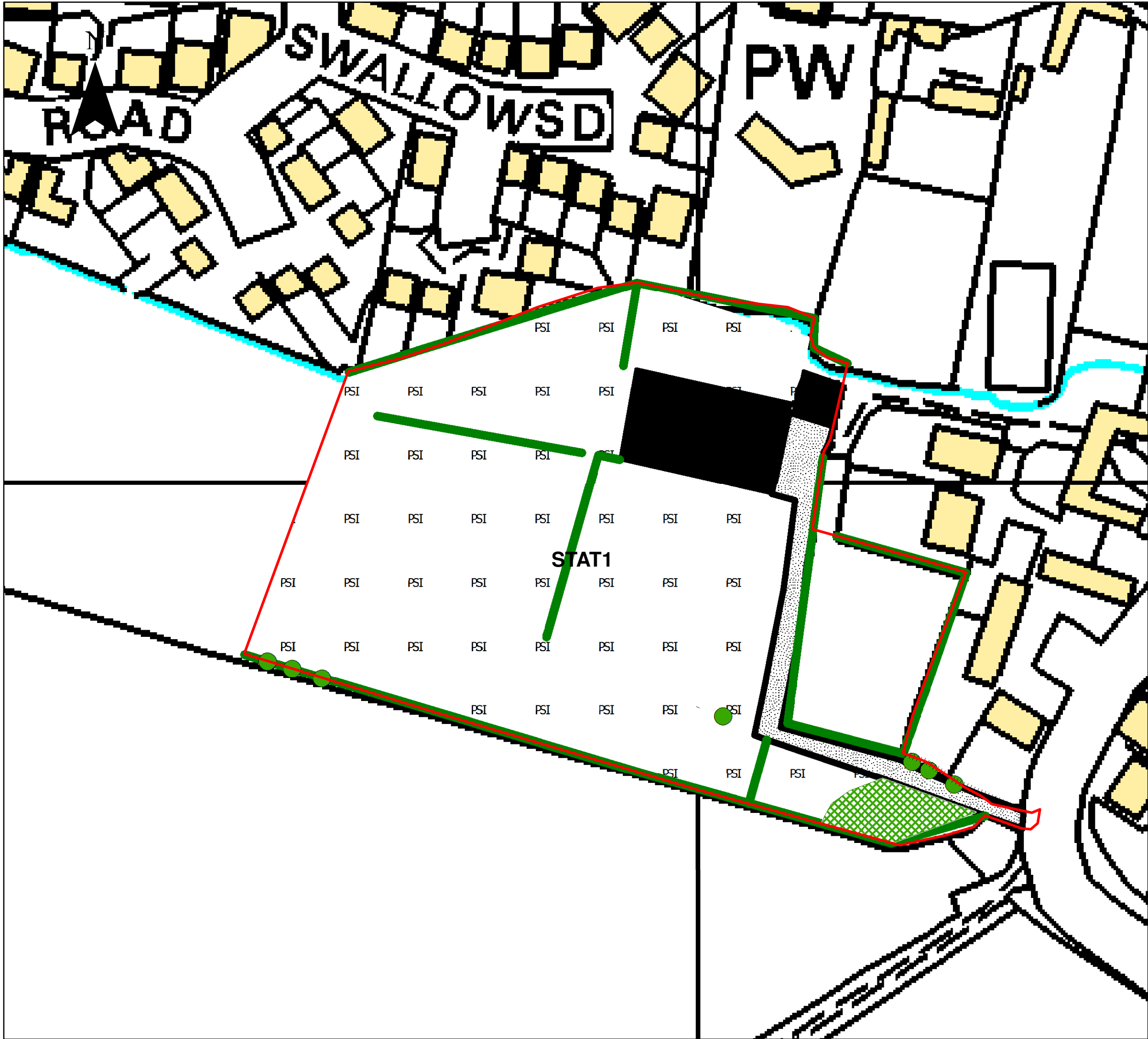
Client:  
**Melton Mowbray Borough Council**

Project:  
**Melton Borough Biodiversity & Geodiversity Study**

Title:  
**Somerby Site SOM3**

Office: <b>4594</b>	Project No: <b>A092370-3</b>	Figure No: <b>B68</b>
------------------------	---------------------------------	--------------------------





**Legend**


- Allocations/Reserve Sites
- Running Water
- Standing Water
- Bare Ground
- Arable
- Amenity Grassland
- PSI Poor semi-improved Neutral Grassland
- I Improved Grassland
- x x Ephemeral
- Tall Ruderal
- Continuous Bracken
- Mixed Plantation
- Mixed Semi-natural Woodland
- Broad-leaved Plantation
- Broad-leaved Semi-natural Woodland
- Coniferous Plantation
- Introduced Shrub
- Scrub
- Scattered Scrub
- Dense Continuous Scrub
- Buildings
- Hard Standing
- Native Species Rich Hedge
- Native Species Poor Hedge and Trees
- Native Species Poor Hedge
- Defunct Native Species Poor Hedge
- Line of Trees
- Mature Tree
- Fence
- Wall
- Dry Ditch
- Target Note
- Boundary Removed

012.5255075


Metres

Created: AD	Checked: VT	Date: 03.10.2016	Version: V2.
----------------	----------------	---------------------	-----------------

Contains Ordnance Survey data © Crown Copyright and database right 2012. All rights reserved.



Melton  
Borough  
Council



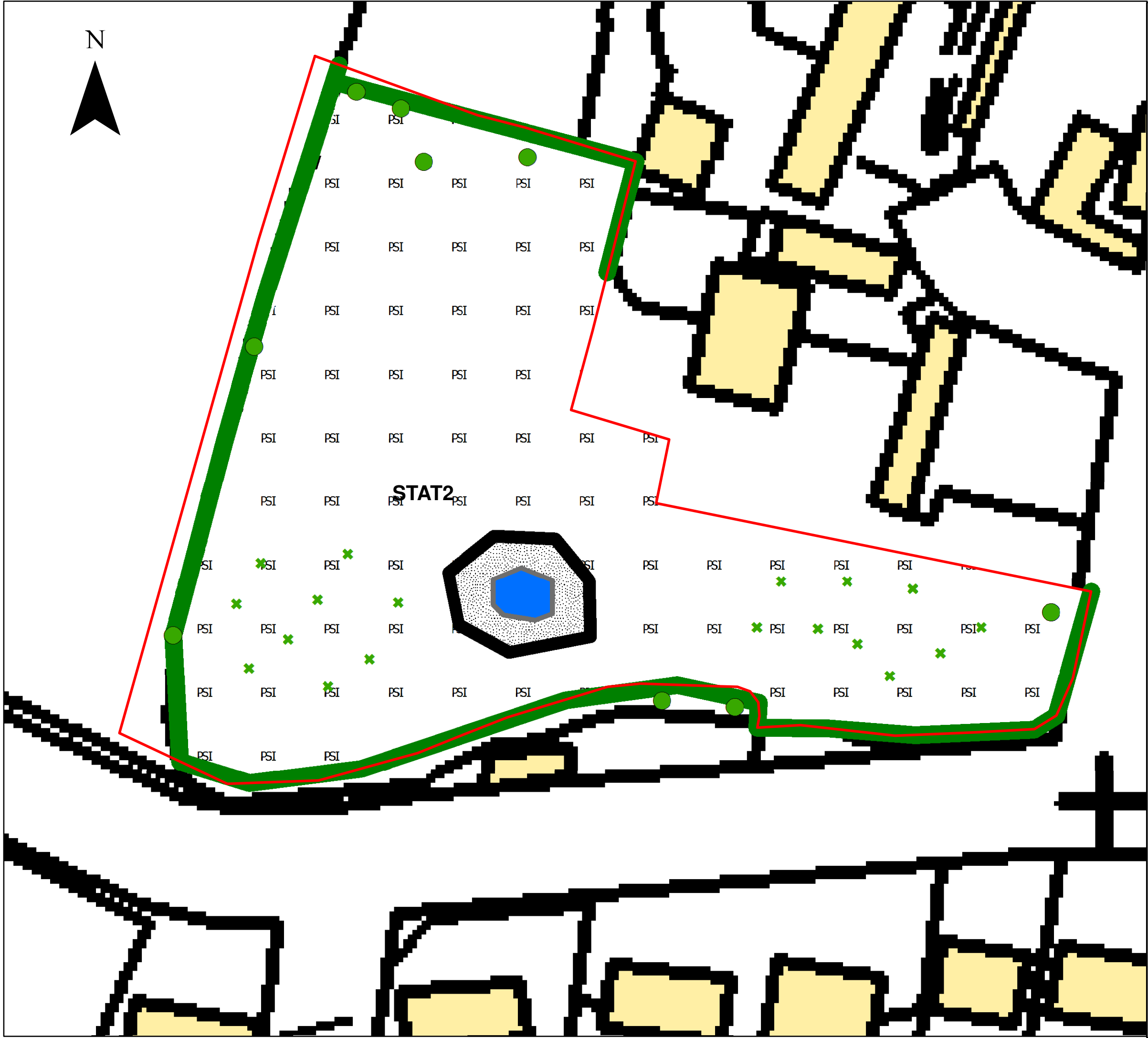
Sheet Size: **A3**Scale of Original: **1:1,000**

Client:  
**Melton Mowbray Borough Council**

Project:  
**Melton Borough Biodiversity & Geodiversity Study**

Title:  
**Stathern Site STAT1**

Office: <b>4594</b>	Project No: <b>A092370-3</b>	Figure No: <b>B69</b>
------------------------	---------------------------------	--------------------------



**Legend**


- Allocations/Reserve Sites
- Running Water
- Standing Water
- Bare Ground
- Arable
- Amenity Grassland
- PSI Poor semi-improved Neutral Grassland
- I Improved Grassland
- x x Ephemeral
- Tall Ruderal
- Continuous Bracken
- Mixed Plantation
- Mixed Semi-natural Woodland
- Broad-leaved Plantation
- Broad-leaved Semi-natural Woodland
- Coniferous Plantation
- Introduced Shrub
- Scrub
- Scattered Scrub
- Dense Continuous Scrub
- Buildings
- Hard Standing
- Native Species Rich Hedge
- Native Species Poor Hedge and Trees
- Native Species Poor Hedge
- Defunct Native Species Poor Hedge
- Line of Trees
- Mature Tree
- Fence
- Wall
- Dry Ditch
- Target Note
- Boundary Removed

05102030


Metres

Created: AD	Checked: VT	Date: 03.10.2016	Version: V2.
----------------	----------------	---------------------	-----------------

Contains Ordnance Survey data © Crown Copyright and database right 2012. All rights reserved.



Melton  
Borough  
Council



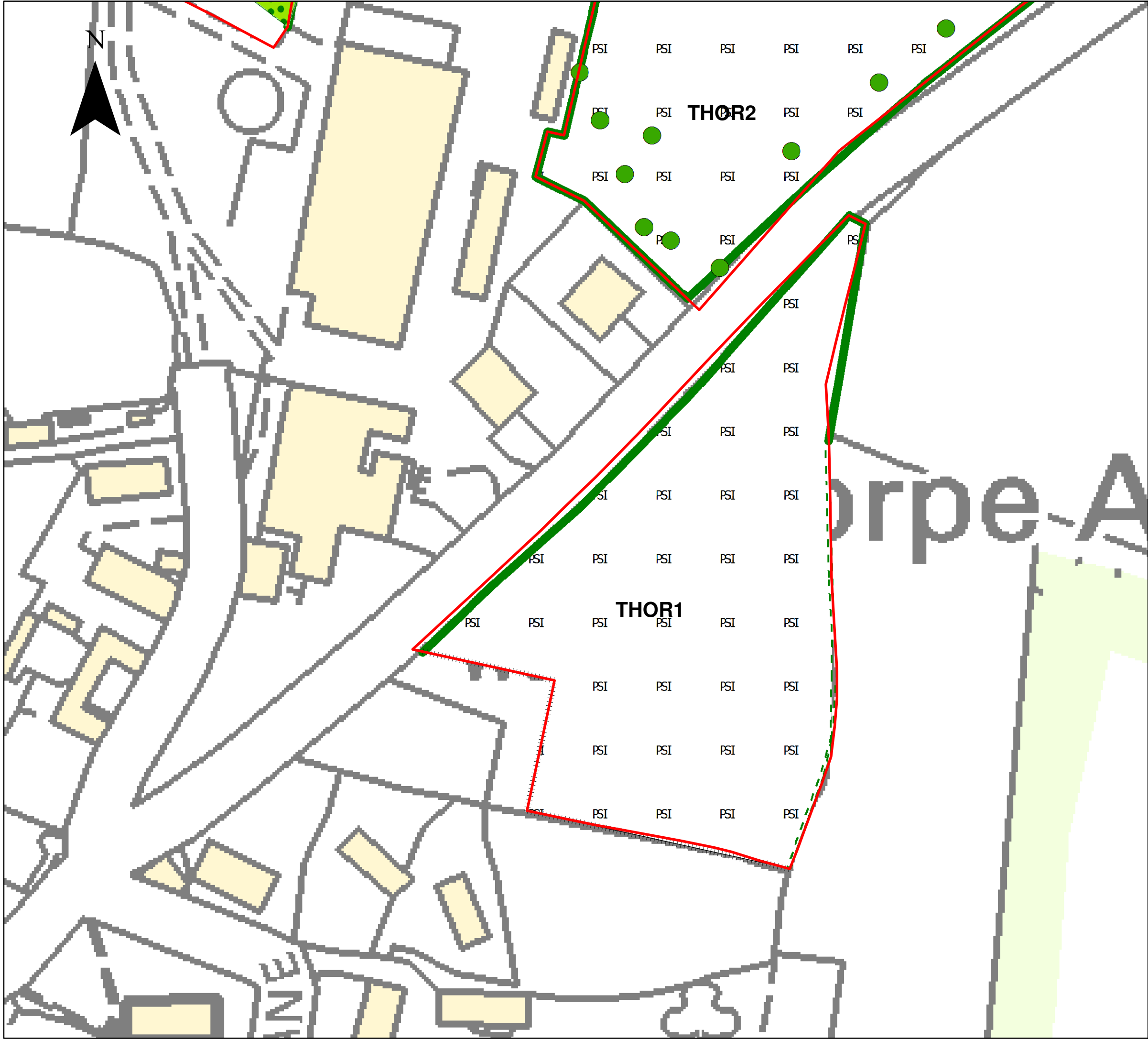
Sheet Size: **A3**Scale of Original: **1:500**

Client:  
**Melton Mowbray Borough Council**

Project:  
**Melton Borough Biodiversity & Geodiversity Study**

Title:  
**Sathern Site STAT2**

Office: <b>4594</b>	Project No: <b>A092370-3</b>	Figure No: <b>B70</b>
------------------------	---------------------------------	--------------------------



**Legend**

- Allocations/Reserve Sites
- Running Water
- Standing Water
- Bare Ground
- Arable
- Amenity Grassland
- PSI Poor semi-improved Neutral Grassland
- I Improved Grassland
- x x Ephemeral
- Tall Ruderal
- Continuous Bracken
- Mixed Plantation
- Mixed Semi-natural Woodland
- Broad-leaved Plantation
- Broad-leaved Semi-natural Woodland
- Coniferous Plantation
- Introduced Shrub
- Scrub
- Scattered Scrub
- Dense Continuous Scrub
- Buildings
- Hard Standing
- Native Species Rich Hedge
- Native Species Poor Hedge and Trees
- Native Species Poor Hedge
- Defunct Native Species Poor Hedge
- Line of Trees
- Mature Tree
- Fence
- Wall
- Dry Ditch
- Target Note
- Boundary Removed

012.5255075

Metres

Created: AD	Checked: VT	Date: 03.10.2016	Version: V2.
----------------	----------------	---------------------	-----------------

Contains Ordnance Survey data © Crown Copyright and database right 2012. All rights reserved.

Sheet Size: **A3**Scale of Original: **1:1,000**

Client:  
**Melton Mowbray Borough Council**

Project:  
**Melton Borough Biodiversity & Geodiversity Study**

Title:  
**Thorpe Arnold Site THOR1**

Office: <b>4594</b>	Project No: <b>A092370-3</b>	Figure No: <b>B71</b>
------------------------	---------------------------------	--------------------------



**Legend**

- Allocations/Reserve Sites
- Running Water
- Standing Water
- Bare Ground
- Arable
- Amenity Grassland
- PSI Poor semi-improved Neutral Grassland
- I Improved Grassland
- x x Ephemeral
- Tall Ruderal
- Continuous Bracken
- Mixed Plantation
- Mixed Semi-natural Woodland
- Broad-leaved Plantation
- Broad-leaved Semi-natural Woodland
- Coniferous Plantation
- Introduced Shrub
- Scrub
- Scattered Scrub
- Dense Continuous Scrub
- Buildings
- Hard Standing
- Native Species Rich Hedge
- Native Species Poor Hedge and Trees
- Native Species Poor Hedge
- Defunct Native Species Poor Hedge
- Line of Trees
- Mature Tree
- Fence
- Wall
- Dry Ditch
- Target Note
- Boundary Removed

012.5255075

Metres

Created: AD	Checked: VT	Date: 03.10.2016	Version: V2.
----------------	----------------	---------------------	-----------------

Contains Ordnance Survey data © Crown Copyright and database right 2012. All rights reserved.

Sheet Size: **A3**Scale of Original: **1:1,000**

Client:  
**Melton Mowbray Borough Council**

Project:  
**Melton Borough Biodiversity & Geodiversity Study**

Title:  
**Thorpe Arnold Site THOR2**

Office: <b>4594</b>	Project No: <b>A092370-3</b>	Figure No: <b>B72</b>
------------------------	---------------------------------	--------------------------





**Legend**


- Allocations/Reserve Sites
- Running Water
- Standing Water
- Bare Ground
- Arable
- Amenity Grassland
- PSI Poor semi-improved Neutral Grassland
- I Improved Grassland
- x x Ephemeral
- Tall Ruderal
- Continuous Bracken
- Mixed Plantation
- Mixed Semi-natural Woodland
- Broad-leaved Plantation
- Broad-leaved Semi-natural Woodland
- Coniferous Plantation
- Introduced Shrub
- Scrub
- Scattered Scrub
- Dense Continuous Scrub
- Buildings
- Hard Standing
- Native Species Rich Hedge
- Native Species Poor Hedge and Trees
- Native Species Poor Hedge
- Defunct Native Species Poor Hedge
- Line of Trees
- Mature Tree
- Fence
- Wall
- Dry Ditch
- Target Note
- Boundary Removed

05102030


Metres

Created: AD	Checked: VT	Date: 03.10.2016	Version: V2.
----------------	----------------	---------------------	-----------------

Contains Ordnance Survey data © Crown Copyright and database right 2012. All rights reserved.



Melton  
Borough  
Council



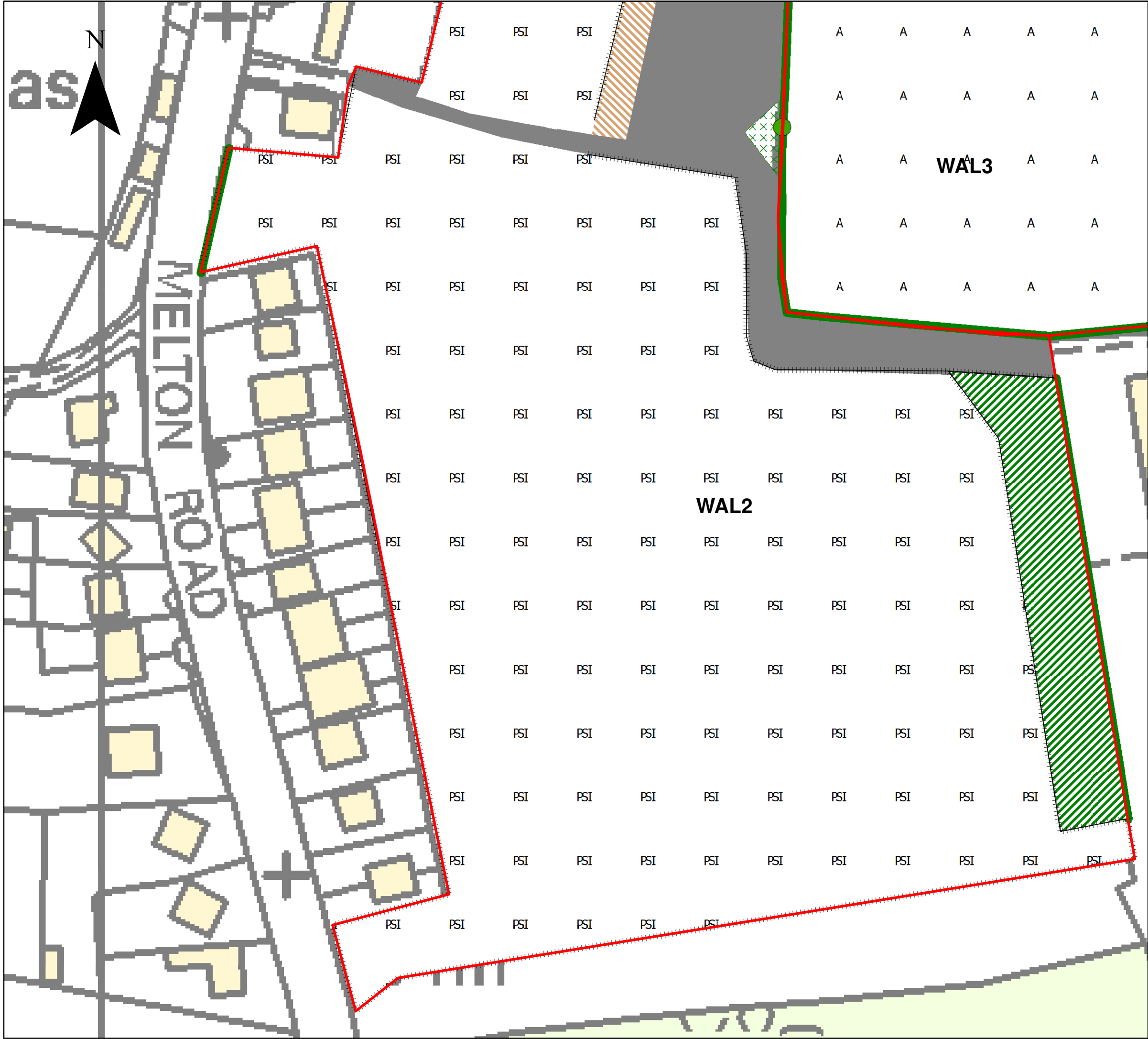
Sheet Size: **A3**Scale of Original: **1:500**

Client:  
**Melton Mowbray Borough Council**

Project:  
**Melton Borough Biodiversity & Geodiversity Study**

Title:  
**Waltham on the Wolds  
Site WAL1**

Office: <b>4594</b>	Project No: <b>A092370-3</b>	Figure No: <b>B73</b>
------------------------	---------------------------------	--------------------------



Allocations/Reserve Sites

Running Water

Standing Water

Bare Ground

A

Arable

Amenity Grassland

PSI

Poor semi-improved Neutral Grassland

I

Improved Grassland

x x

Ephemeral

Tall Ruderal

Continuous Bracken

Mixed Plantation

Mixed Semi-natural Woodland

Broad-leaved Plantation

Broad-leaved Semi-natural Woodland

Coniferous Plantation

Introduced Shrub

X

Scrub

Scattered Scrub

Dense Continuous Scrub

Buildings

Hard Standing

Native Species Rich Hedge

Native Species Poor Hedge and Trees

Native Species Poor Hedge

Defunct Native Species Poor Hedge

Line of Trees

Mature Tree

++++

Fence

Wall

Dry Ditch

Target Note

Boundary Removed

012.5255075

Metres

Created: AD	Checked: VT	Date: 03.10.2016	Version: V2.
----------------	----------------	---------------------	-----------------

Contains Ordnance Survey data © Crown Copyright and database right 2012. All rights reserved.

Melton Borough Council

Sheet Size: A3

Scale of Original: 1:1,000

Client:

Melton Mowbray Borough Council

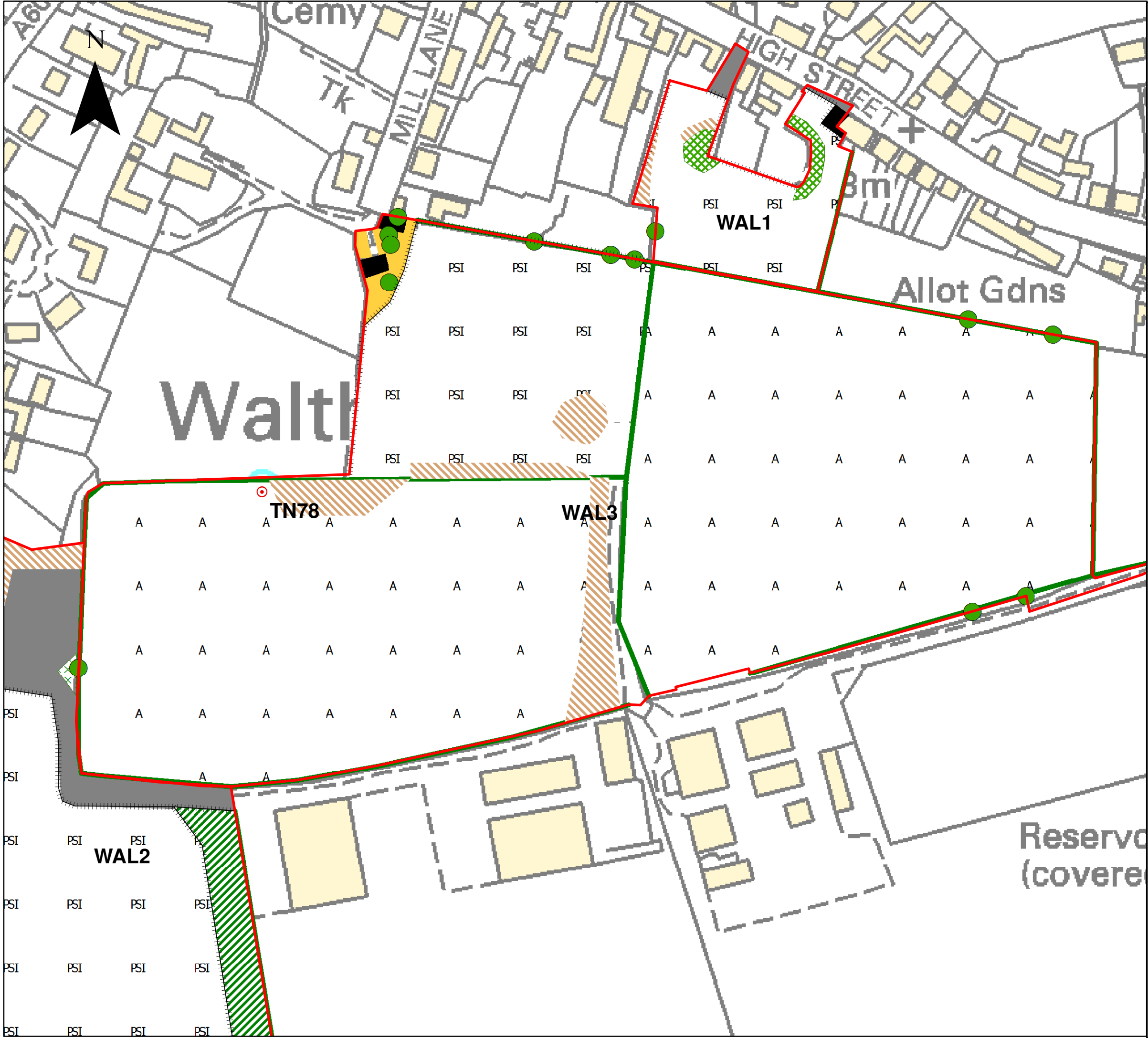
Project:

Melton Borough Biodiversity & Geodiversity Study

Title:

Waltham on the Wolds Site WAL2

Office: 4594	Project No: A092370-3	Figure No: B74
-----------------	--------------------------	-------------------



**Legend**



- Allocations/Reserve Sites
- Running Water
- Standing Water
- Bare Ground
- Arable
- Amenity Grassland
- PSI Poor semi-improved Neutral Grassland
- I Improved Grassland
- x x Ephemeral
- Tall Ruderal
- Continuous Bracken
- Mixed Plantation
- Mixed Semi-natural Woodland
- Broad-leaved Plantation
- Broad-leaved Semi-natural Woodland
- Coniferous Plantation
- Introduced Shrub
- Scrub
- Scattered Scrub
- Dense Continuous Scrub
- Buildings
- Hard Standing
- Native Species Rich Hedge
- Native Species Poor Hedge and Trees
- Native Species Poor Hedge
- Defunct Native Species Poor Hedge
- Line of Trees
- Mature Tree
- Fence
- Wall
- Dry Ditch
- Target Note
- Boundary Removed

0 20 40 80 120

Metres

Created: AD	Checked: VT	Date: 03.10.2016	Version: V2.
----------------	----------------	---------------------	-----------------

Contains Ordnance Survey data © Crown Copyright and database right 2012. All rights reserved.



Sheet Size: **A3**

Scale of Original: **1:1,750**

Client:

**Melton Mowbray Borough Council**

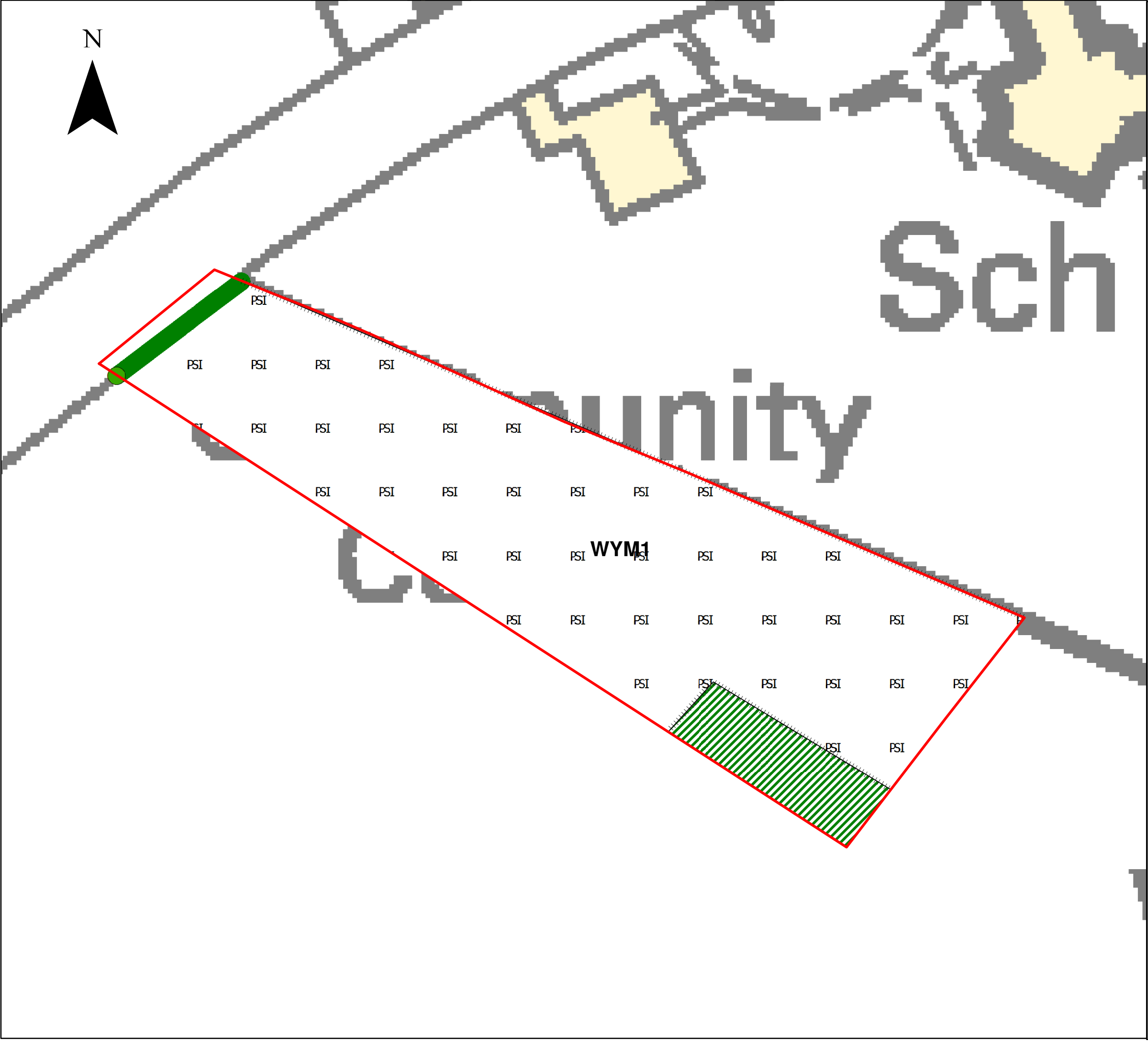
Project:

**Melton Borough Biodiversity & Geodiversity Study**

Title:

**Waltham on the Wolds  
Site WAL3**

Office: <b>4594</b>	Project No: <b>A092370-3</b>	Figure No: <b>B75</b>
------------------------	---------------------------------	--------------------------



Legend

Allocations/Reserve Sites

Running Water

Standing Water

Bare Ground

A

Arable

Amenity Grassland

PSI

Poor semi-improved Neutral Grassland

I

Improved Grassland

x x

Ephemeral

Tall Ruderal

Continuous Bracken

Mixed Plantation

Mixed Semi-natural Woodland

Broad-leaved Plantation

Broad-leaved Semi-natural Woodland

Coniferous Plantation

Introduced Shrub

X

Scrub

Scattered Scrub

Dense Continuous Scrub

Buildings

Hard Standing

Native Species Rich Hedge

Native Species Poor Hedge and Trees

Native Species Poor Hedge

Defunct Native Species Poor Hedge

Line of Trees

Mature Tree

++++

Fence

Wall

Dry Ditch

Target Note

Boundary Removed

05102030

Metres

Created: AD	Checked: VT	Date: 03.10.2016	Version: V2.
----------------	----------------	---------------------	-----------------

Contains Ordnance Survey data © Crown Copyright and database right 2012. All rights reserved.

Melton  
Borough  
Council

Sheet Size: **A3**Scale of Original: **1:500**

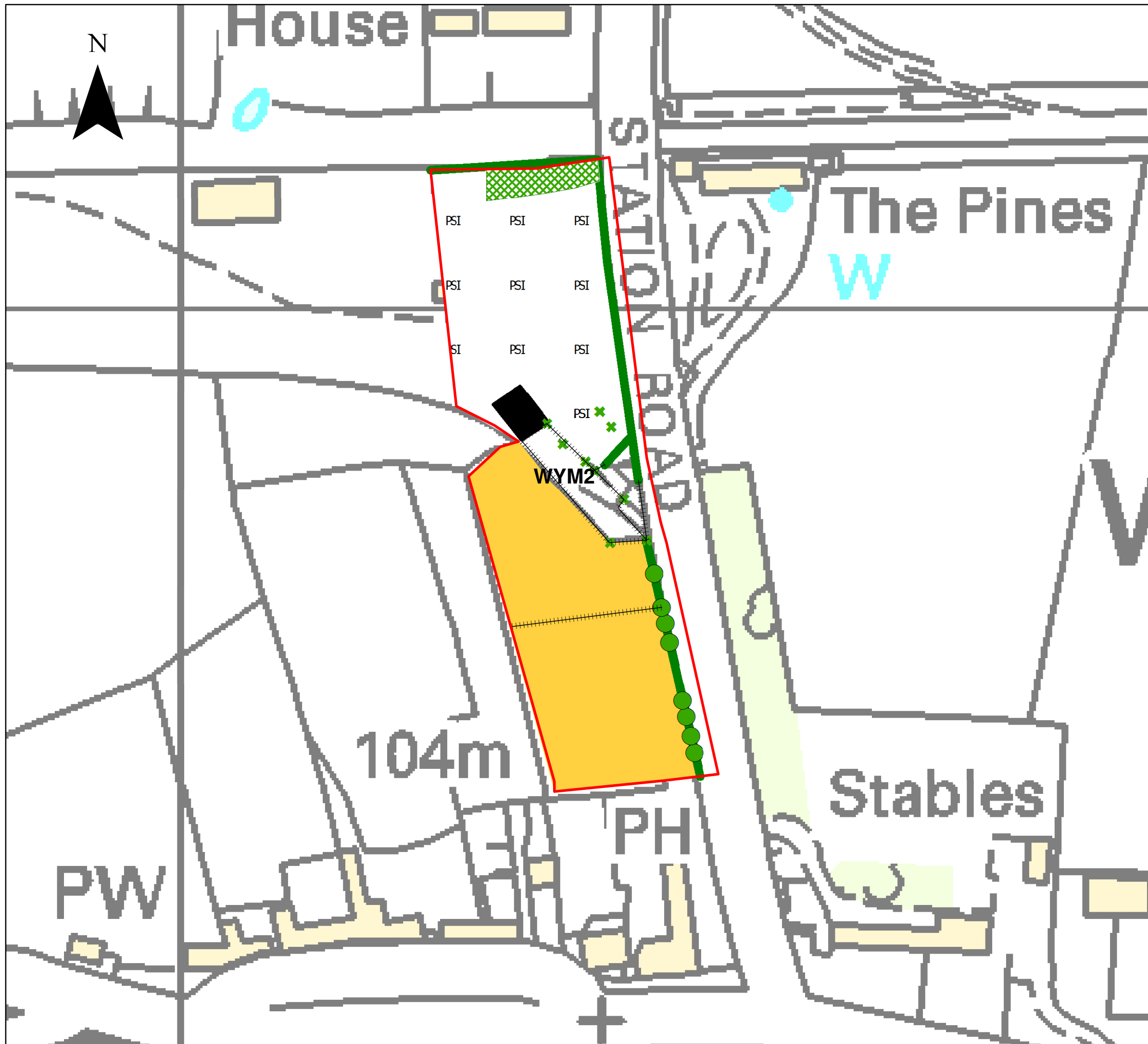
Client:  
**Melton Mowbray Borough Council**

Project:  
**Melton Borough Biodiversity & Geodiversity Study**


































Title:  
**Wymondham Site WYM1**


Office: <b>4594</b>	Project No: <b>A092370-3</b>	Figure No: <b>B76</b>
------------------------	---------------------------------	--------------------------





### Legend

-  Allocations/Reserve Sites
-  Running Water
-  Standing Water
-  Bare Ground
-  Arable
-  Amenity Grassland
-  Poor semi-improved Neutral Grassland
-  Improved Grassland
-  Ephemeral
-  Tall Ruderal
-  Continuous Bracken
-  Mixed Plantation
-  Mixed Semi-natural Woodland
-  Broad-leaved Plantation
-  Broad-leaved Semi-natural Woodland
-  Coniferous Plantation
-  Introduced Shrub
-  Scrub
-  Scattered Scrub
-  Dense Continuous Scrub
-  Buildings
-  Hard Standing
-  Native Species Rich Hedge
-  Native Species Poor Hedge and Trees
-  Native Species Poor Hedge
-  Defunct Native Species Poor Hedge
-  Line of Trees
-  Mature Tree
-  Fence
-  Wall
-  Dry Ditch
-  Target Note
-  Boundary Removed



Created: AD	Checked: VT	Date: 03.10.2016	Version: V2.
----------------	----------------	---------------------	-----------------

Contains Ordnance Survey data © Crown Copyright  
and database right 2012. All rights reserved.



Sheet Size: <b>A3</b>	Scale of Original: <b>1:1,000</b>
-----------------------	-----------------------------------

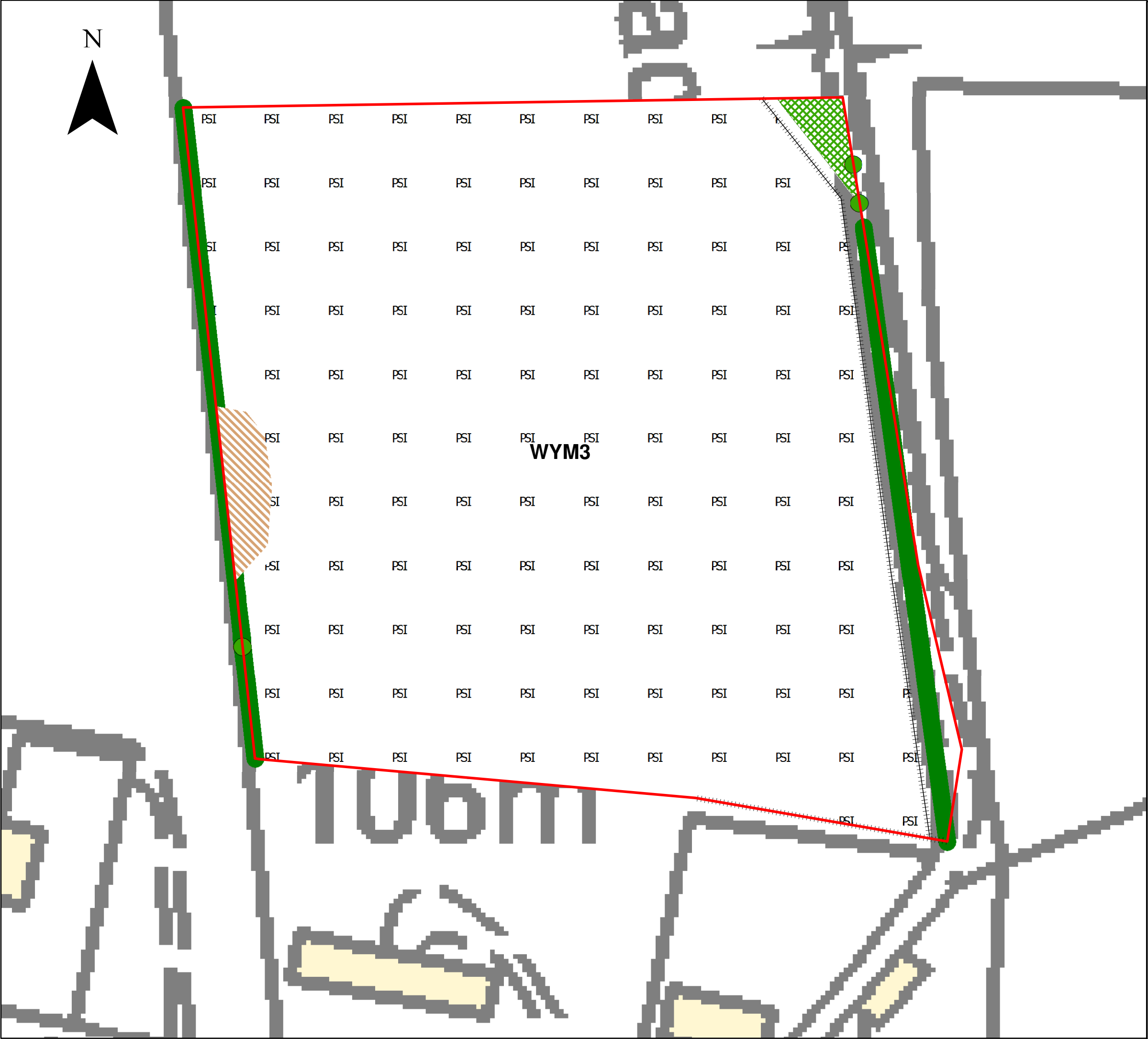
Client: **Melton Mowbray Borough Council**

Project: **Melton Borough Biodiversity & Geodiversity Study**

Title:

**Wymondham Site WYM2**

Office: <b>4594</b>	Project No: <b>A092370-3</b>	Figure No: <b>B77</b>
------------------------	---------------------------------	--------------------------



**Legend**


- Allocations/Reserve Sites
- Running Water
- Standing Water
- Bare Ground
- Arable
- Amenity Grassland
- PSI Poor semi-improved Neutral Grassland
- I Improved Grassland
- x x Ephemeral
- Tall Ruderal
- Continuous Bracken
- Mixed Plantation
- Mixed Semi-natural Woodland
- Broad-leaved Plantation
- Broad-leaved Semi-natural Woodland
- Coniferous Plantation
- Introduced Shrub
- Scrub
- Scattered Scrub
- Dense Continuous Scrub
- Buildings
- Hard Standing
- Native Species Rich Hedge
- Native Species Poor Hedge and Trees
- Native Species Poor Hedge
- Defunct Native Species Poor Hedge
- Line of Trees
- Mature Tree
- Fence
- Wall
- Dry Ditch
- Target Note
- Boundary Removed

05102030


Metres

Created: AD	Checked: VT	Date: 03.10.2016	Version: V2.
----------------	----------------	---------------------	-----------------

Contains Ordnance Survey data © Crown Copyright and database right 2012. All rights reserved.



Melton  
Borough  
Council



Sheet Size: **A3**Scale of Original: **1:500**

Client:  
**Melton Mowbray Borough Council**

Project:  
**Melton Borough Biodiversity & Geodiversity Study**

Title:  
**Wymondham Site WYM3**

Office: <b>4594</b>	Project No: <b>A092370-3</b>	Figure No: <b>B78</b>
------------------------	---------------------------------	--------------------------