


Legend

- Allocations/Reserve Sites
- Running Water
- Standing Water
- Bare Ground
- Arable
- Amenity Grassland
- PSI Poor semi-improved Neutral Grassland
- I Improved Grassland
- X X Ephemeral
- Tall Ruderal
- Continuous Bracken
- Mixed Plantation
- Mixed Semi-natural Woodland
- Broad-leaved Plantation
- Broad-leaved Semi-natural Woodland
- Coniferous Plantation
- Introduced Shrub
- Scrub
- Scattered Scrub
- Dense Continuous Scrub
- Buildings
- Hard Standing
- Native Species Rich Hedge
- Native Species Poor Hedge and Trees
- Native Species Poor Hedge
- Defunct Native Species Poor Hedge
- Line of Trees
- Mature Tree
- Fence
- Wall
- Dry Ditch

Boundary Removed



Created: AD	Checked: VT	Date: 03.10.2016	Version: V2.
----------------	----------------	---------------------	-----------------

Contains Ordnance Survey data © Crown Copyright and database right 2012. All rights reserved.



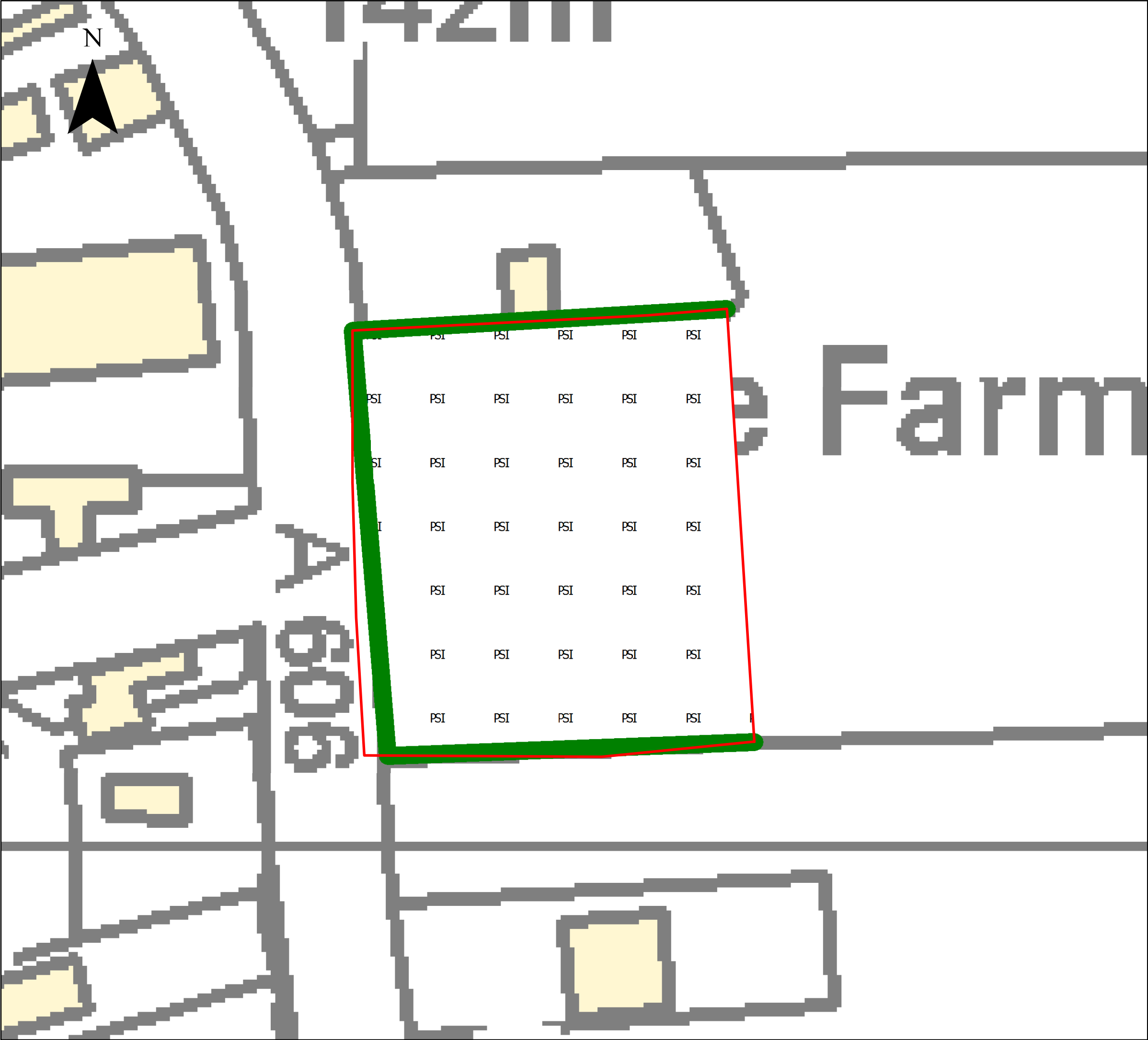
Sheet Size: **A3** Scale of Original**1:130,000**

Client:
Melton Mowbray Borough Council

Project:
Melton Borough Biodiversity & Geodiversity Study

Title:
Melton Borough Overview

Office: 4594	Project No: A092370-3	Figure No: B
------------------------	---------------------------------	------------------------



Legend

Allocations/Reserve Sites

A

Arable

Amenity Grassland

PSI

Poor semi-improved Neutral Grassland

I

Improved Grassland

x x

Ephemeral

Bare Ground

Running Water

Standing Water

Mixed Plantation

Mixed Semi-natural Woodland

Broad-leaved Plantation

Broad-leaved Semi-natural Woodland

Coniferous Plantation

Introduced Shrub

Tall Ruderal

Continuous Bracken

x

Scrub

Scattered Scrub

Dense Continuous Scrub

Buildings

Hard Standing

Defunct Native Species Poor Hedge

Native Species Poor Hedge

Native Species Poor Hedge and Trees

Native Species Rich Hedge

Line of Trees

Mature Tree

++++

Fence

Wall

Dry Ditch

Target Note

Boundary Removed

05102030

Metres

Created:AD

Checked:VT

Date:03.10.2016

Version:V2.

Contains Ordnance Survey data © Crown Copyright and database right 2012. All rights reserved.

Melton Borough Council

wyg.

Sheet Size: A3

Scale of Original: 1:500

Client:

Melton Mowbray Borough Council

Project:

Melton Borough Biodiversity & Geodiversity Study

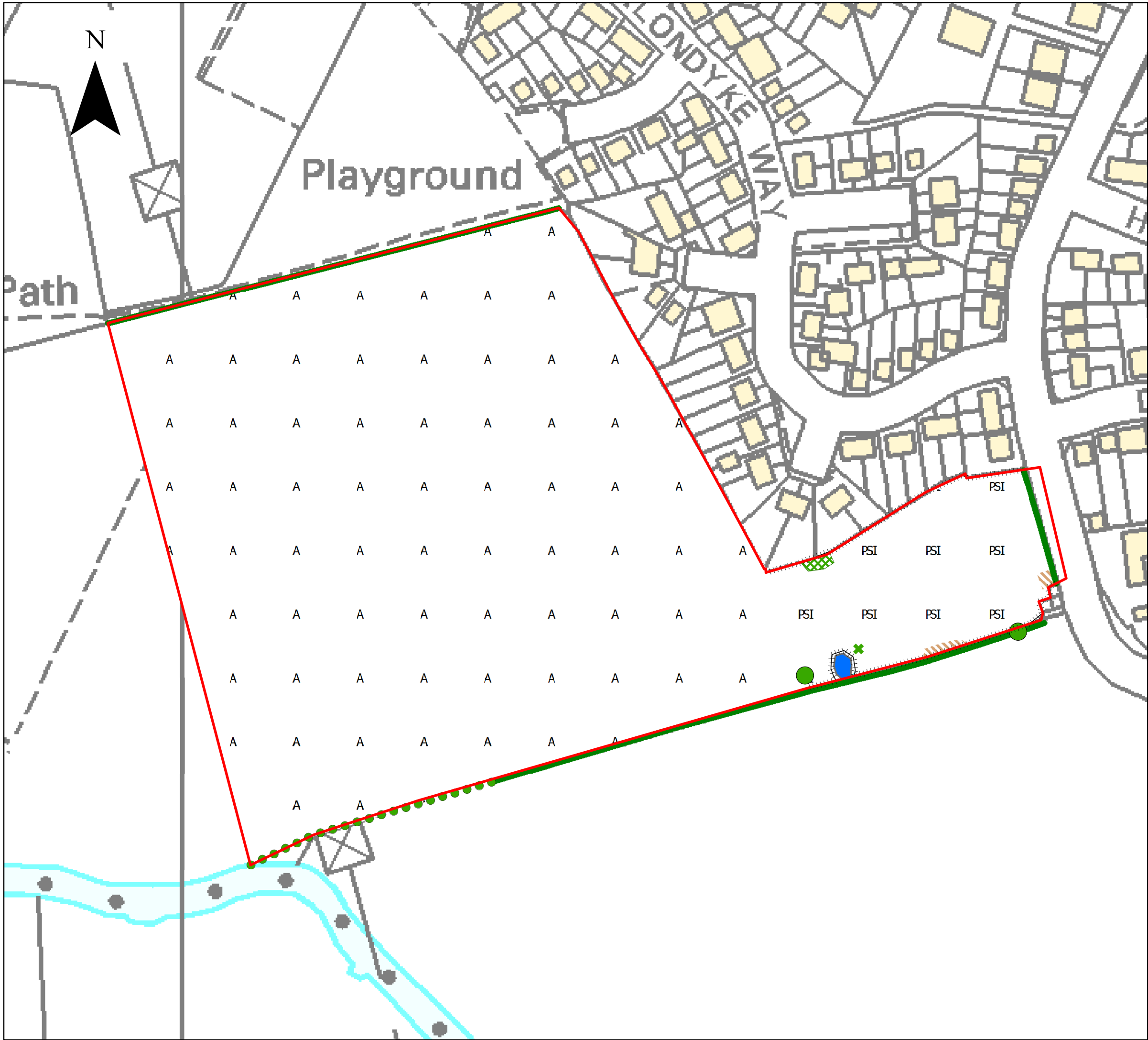
Title:

Ab Kettleby Site ABK1

Office:4594

Project No:A092370-3

Figure No:B12






Legend

- Allocations/Reserve Sites
- A Arable
- Amenity Grassland
- PSI Poor semi-improved Neutral Grassland
- I Improved Grassland
- X X Ephemeral
- Bare Ground
- Running Water
- Standing Water
- Mixed Plantation
- Mixed Semi-natural Woodland
- Broad-leaved Plantation
- Broad-leaved Semi-natural Woodland
- Coniferous Plantation
- Introduced Shrub
- Tall Ruderal
- Continuous Bracken
- Scrub
- Scattered Scrub
- Dense Continuous Scrub
- Buildings
- Hard Standing
- Defunct Native Species Poor Hedge
- Native Species Poor Hedge
- Native Species Poor Hedge and Trees
- Native Species Rich Hedge
- Line of Trees
- Mature Tree
- Fence
- Wall
- Dry Ditch
- Target Note
- Boundary Removed

0 20 40 80 120
Metres

Created: AD	Checked: VT	Date: 03.10.2016	Version: V2.
----------------	----------------	---------------------	-----------------

Contains Ordnance Survey data © Crown Copyright and database right 2012. All rights reserved.



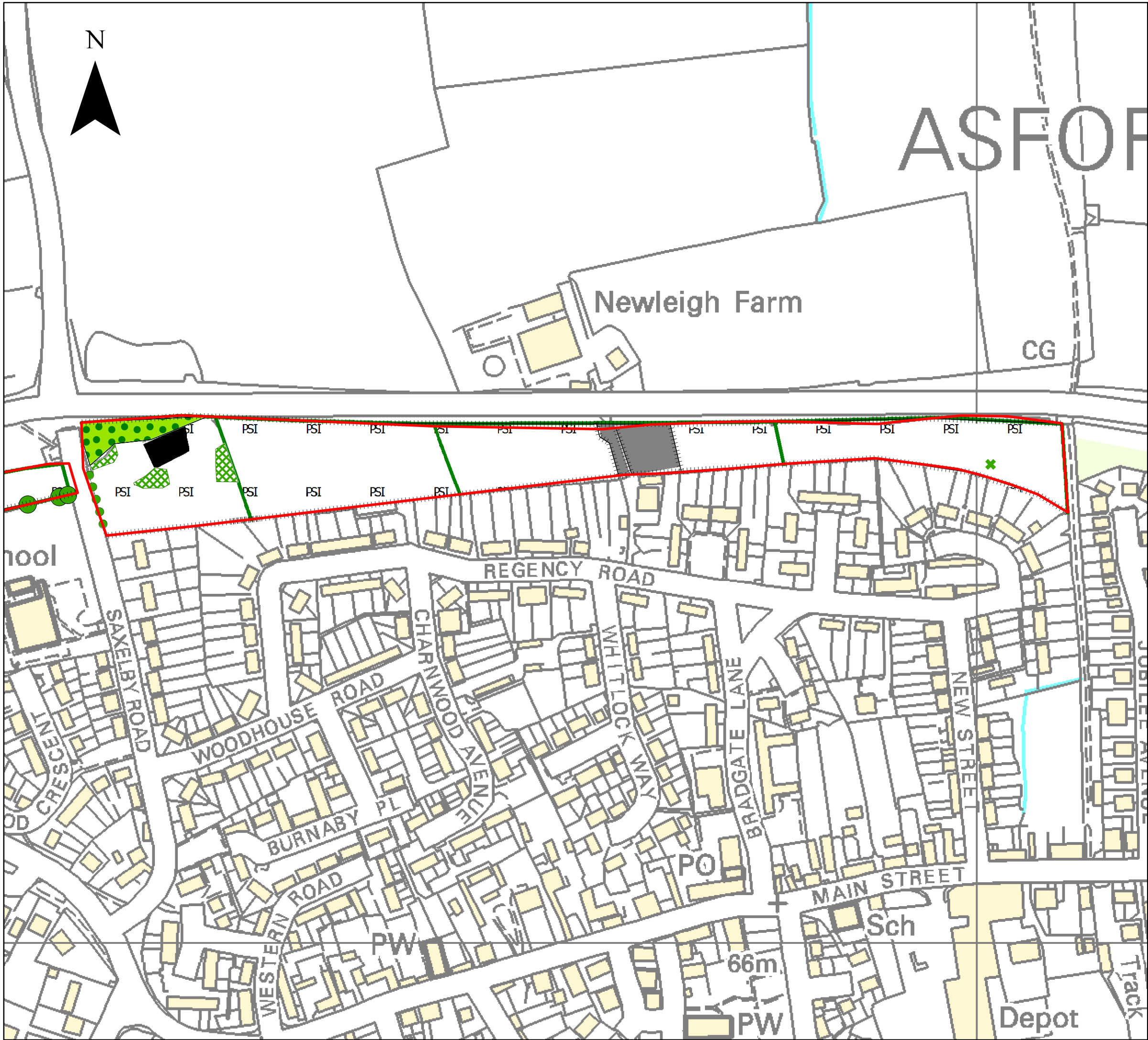
Sheet Size: **A3** Scale of Original: **1:1,500**

Client:
Melton Mowbray Borough Council

Project:
Melton Borough Biodiversity & Geodiversity Study

Title:
Asfordby Site ASF1

Office: 4594	Project No: A092370-3	Figure No: B13
------------------------	---------------------------------	--------------------------



Legend

- Allocations/Reserve Sites
- A Arable
- Amenity Grassland
- PSI Poor semi-improved Neutral Grassland
- I Improved Grassland
- X X Ephemeral
- Bare Ground
- Running Water
- Standing Water
- Mixed Plantation
- Mixed Semi-natural Woodland
- Broad-leaved Plantation
- Broad-leaved Semi-natural Woodland
- Coniferous Plantation
- Introduced Shrub
- Tall Ruderal
- Continuous Bracken
- Scrub
- Scattered Scrub
- Dense Continuous Scrub
- Buildings
- Hard Standing
- Defunct Native Species Poor Hedge
- Native Species Poor Hedge
- Native Species Poor Hedge and Trees
- Native Species Rich Hedge
- Line of Trees
- Mature Tree
- Fence
- Wall
- Dry Ditch
- Target Note
- Boundary Removed

0 35 70 140 210

Metres

Created: AD	Checked: VT	Date: 03.10.2016	Version: V2.
----------------	----------------	---------------------	-----------------

Contains Ordnance Survey data © Crown Copyright and database right 2012. All rights reserved.

Sheet Size: **A3**

Scale of Original: **1:2,500**

Client:

Melton Mowbray Borough Council

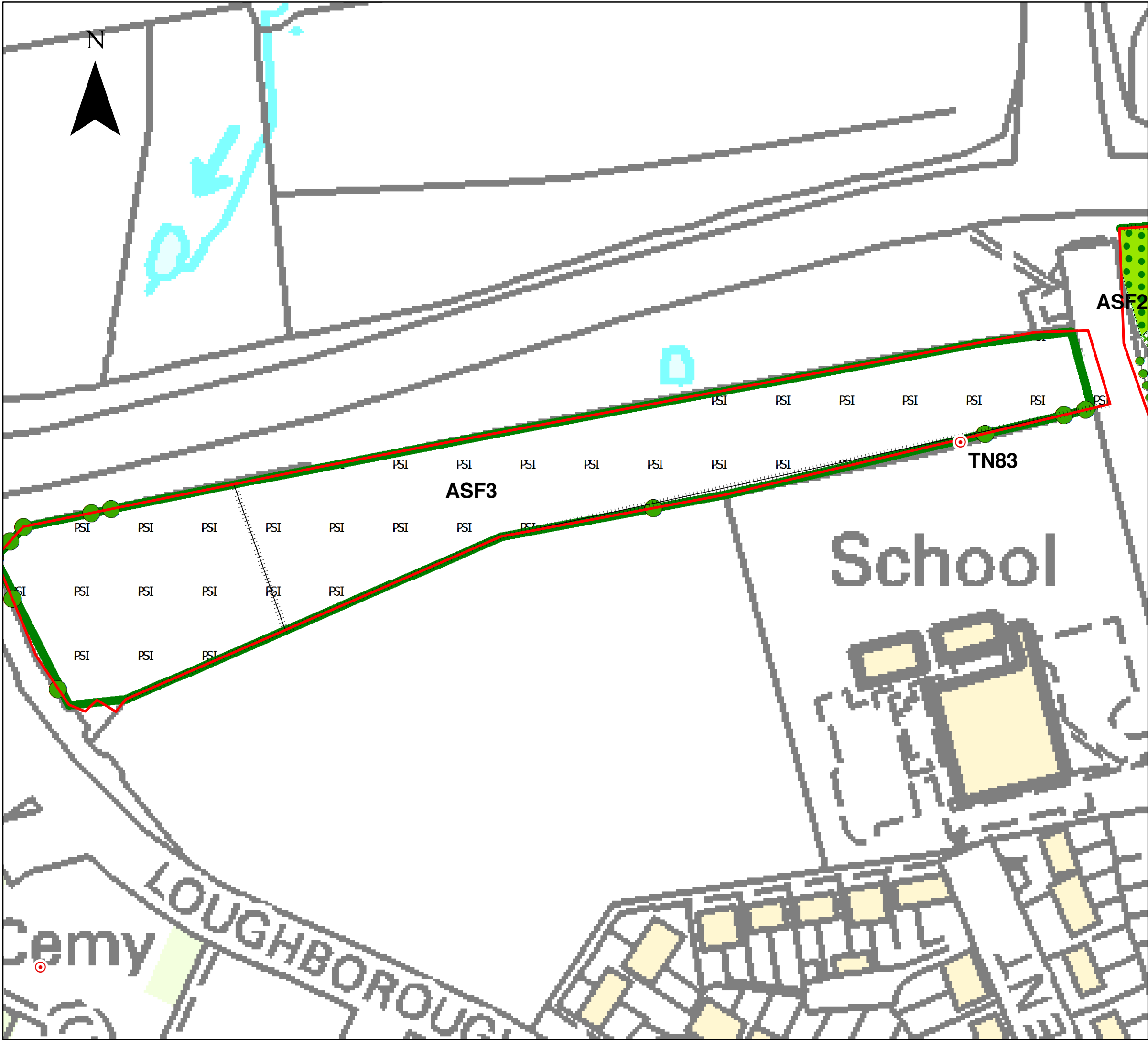
Project:

Melton Borough Biodiversity & Geodiversity Study

Title:

Asfordby Site ASF2

Office: 4594	Project No: A092370-3	Figure No: B14
------------------------	---------------------------------	--------------------------



Legend


- Allocations/Reserve Sites
- Running Water
- Standing Water
- Bare Ground
- Arable
- Amenity Grassland
- PSI Poor semi-improved Neutral Grassland
- I Improved Grassland
- X X Ephemeral
- Tall Ruderal
- Continuous Bracken
- Mixed Plantation
- Mixed Semi-natural Woodland
- Broad-leaved Plantation
- Broad-leaved Semi-natural Woodland
- Coniferous Plantation
- Introduced Shrub
- Scrub
- Scattered Scrub
- Dense Continuous Scrub
- Buildings
- Hard Standing
- Native Species Rich Hedge
- Native Species Poor Hedge and Trees
- Native Species Poor Hedge
- Defunct Native Species Poor Hedge
- Line of Trees
- Mature Tree
- Fence
- Wall
- Dry Ditch
- Target Note
- Boundary Removed

012.5255075


Metres

Created: AD	Checked: VT	Date: 03.10.2016	Version: V2.
----------------	----------------	---------------------	-----------------

Contains Ordnance Survey data © Crown Copyright and database right 2012. All rights reserved.



Melton
Borough
Council



Sheet Size: **A3**Scale of Original: **1:1,000**

Client:
Melton Mowbray Borough Council

Project:
Melton Borough Biodiversity & Geodiversity Study

Title:
Asfordby Site ASF3

Office: 4594	Project No: A092370-3	Figure No: B15
------------------------	---------------------------------	--------------------------

Home Farm



Under Construction

Legend

- Allocations/Reserve Sites
- Arable
- Amenity Grassland
- Poor semi-improved Neutral Grassland
- Improved Grassland
- Ephemeral
- Bare Ground
- Running Water
- Standing Water
- Mixed Plantation
- Mixed Semi-natural Woodland
- Broad-leaved Plantation
- Broad-leaved Semi-natural Woodland
- Coniferous Plantation
- Introduced Shrub
- Tall Ruderal
- Continuous Bracken
- Scrub
- Scattered Scrub
- Dense Continuous Scrub
- Buildings
- Hard Standing
- Defunct Native Species Poor Hedge
- Native Species Poor Hedge
- Native Species Poor Hedge and Trees
- Native Species Rich Hedge
- Line of Trees
- Mature Tree
- Fence
- Wall
- Dry Ditch
- Target Note
- Boundary Removed



Created: AD	Checked: VT	Date: 03.10.2016	Version: V2.
----------------	----------------	---------------------	-----------------

Contains Ordnance Survey data © Crown Copyright and database right 2012. All rights reserved.



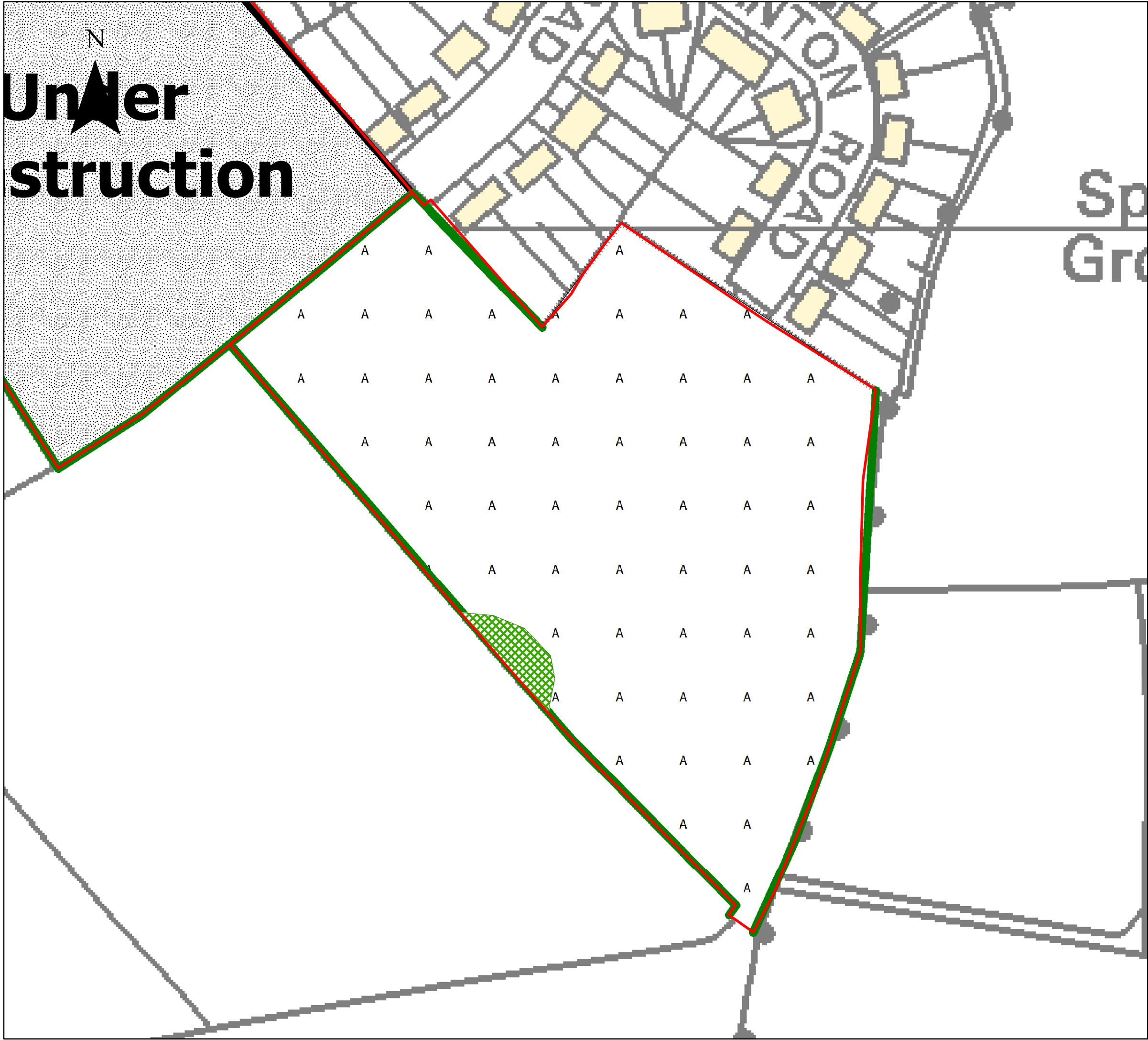
Sheet Size: **A3** Scale of Original: **1:1,000**

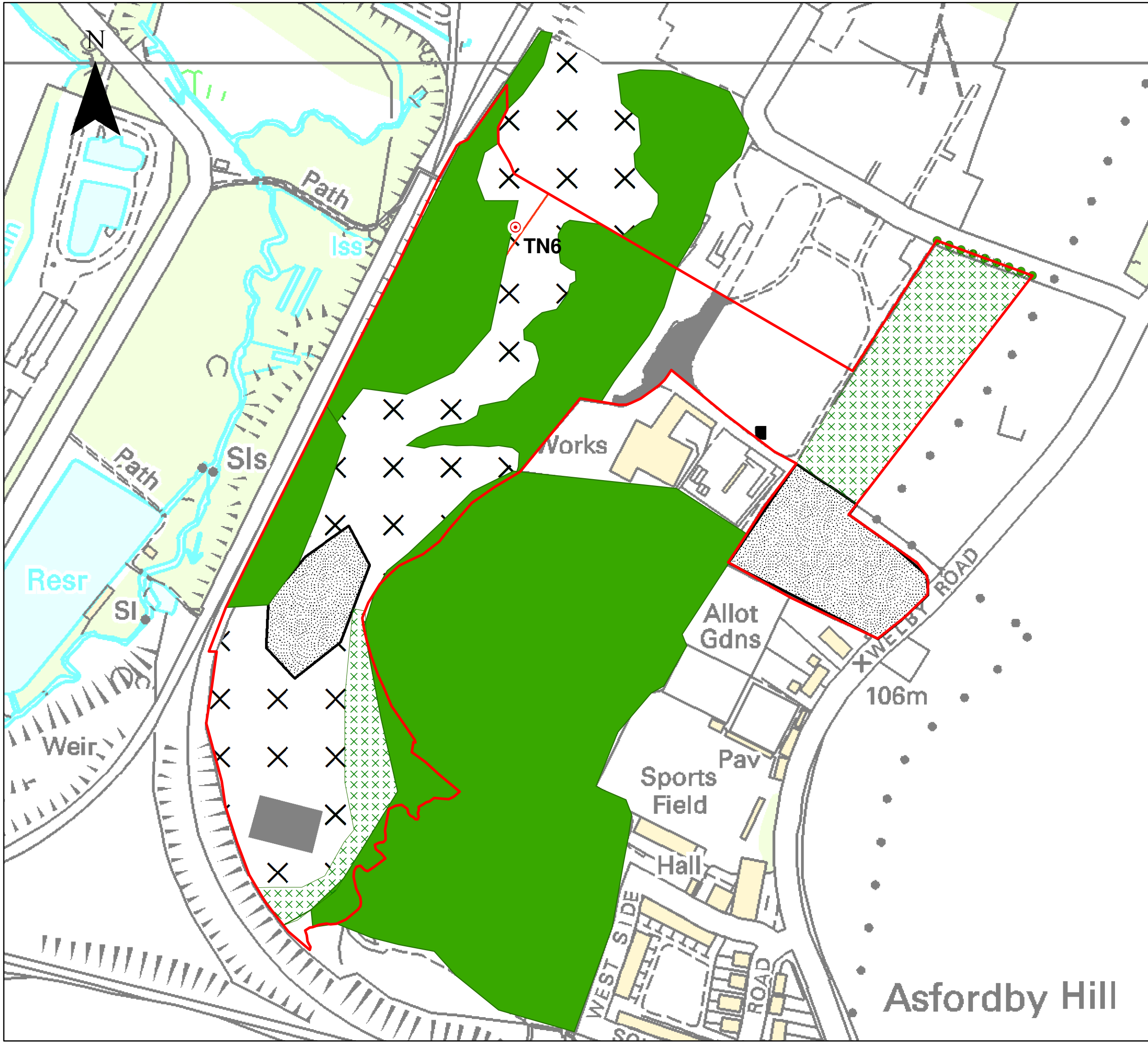
Client:
Melton Mowbray Borough Council

Project:
Melton Borough Biodiversity & Geodiversity Study

Title:
Asfordby Hill Site ASFH1

Office: 4594	Project No: A092370-3	Figure No: B16
------------------------	---------------------------------	--------------------------





Legend

- Allocations/Reserve Sites
- A Arable
- Amenity Grassland
- PSI Poor semi-improved Neutral Grassland
- I Improved Grassland
- X x Ephemeral
- Bare Ground
- Running Water
- Standing Water
- Mixed Plantation
- Mixed Semi-natural Woodland
- Broad-leaved Plantation
- Broad-leaved Semi-natural Woodland
- Coniferous Plantation
- Introduced Shrub
- Tall Ruderal
- Continuous Bracken
- Scrub
- Scattered Scrub
- Dense Continuous Scrub
- Buildings
- Hard Standing
- Defunct Native Species Poor Hedge
- Native Species Poor Hedge
- Native Species Poor Hedge and Trees
- Native Species Rich Hedge
- Line of Trees
- Mature Tree
- Fence
- Wall
- Dry Ditch
- Target Note
- Boundary Removed

03570140210

Metres

Created: AD	Checked: VT	Date: 03.10.2016	Version: V2.
----------------	----------------	---------------------	-----------------

Contains Ordnance Survey data © Crown Copyright and database right 2012. All rights reserved.

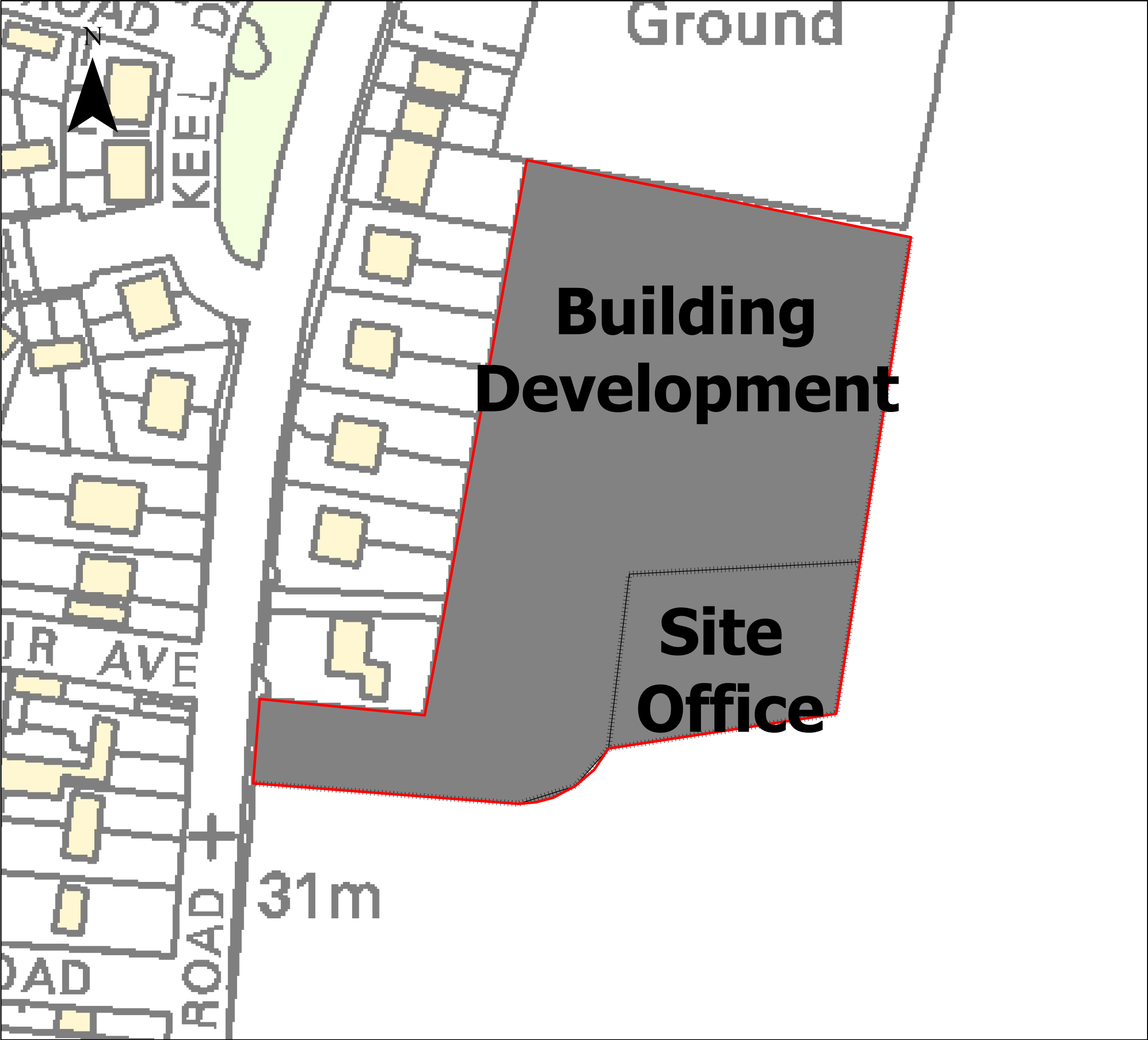
Sheet Size: **A3**Scale of Original: **1:2,500**

Client:
Melton Mowbray Borough Council

Project:
Melton Borough Biodiversity & Geodiversity Study

Title:
**Asfordby Hill Site ASFH3
NP Draft Allocation**

Office: 4594	Project No: A092370-3	Figure No: B18
------------------------	---------------------------------	--------------------------



Legend


- Allocations/Reserve Sites
- Arable
- Amenity Grassland
- Poor semi-improved Neutral Grassland
- Improved Grassland
- Ephemeral
- Bare Ground
- Running Water
- Standing Water
- Mixed Plantation
- Mixed Semi-natural Woodland
- Broad-leaved Plantation
- Broad-leaved Semi-natural Woodland
- Coniferous Plantation
- Introduced Shrub
- Tall Ruderal
- Continuous Bracken
- Scrub
- Scattered Scrub
- Dense Continuous Scrub
- Buildings
- Hard Standing
- Defunct Native Species Poor Hedge
- Native Species Poor Hedge
- Native Species Poor Hedge and Trees
- Native Species Rich Hedge
- Line of Trees
- Mature Tree
- Fence
- Wall
- Dry Ditch
- Target Note
- Boundary Removed

0 12.5 25 50 75


Metres

Created: AD	Checked: VT	Date: 03.10.2016	Version: V2.
----------------	----------------	---------------------	-----------------

Contains Ordnance Survey data © Crown Copyright and database right 2012. All rights reserved.



Melton
Borough
Council



Sheet Size: **A3**

Scale of Original: **1:1,000**

Client:

Melton Mowbray Borough Council

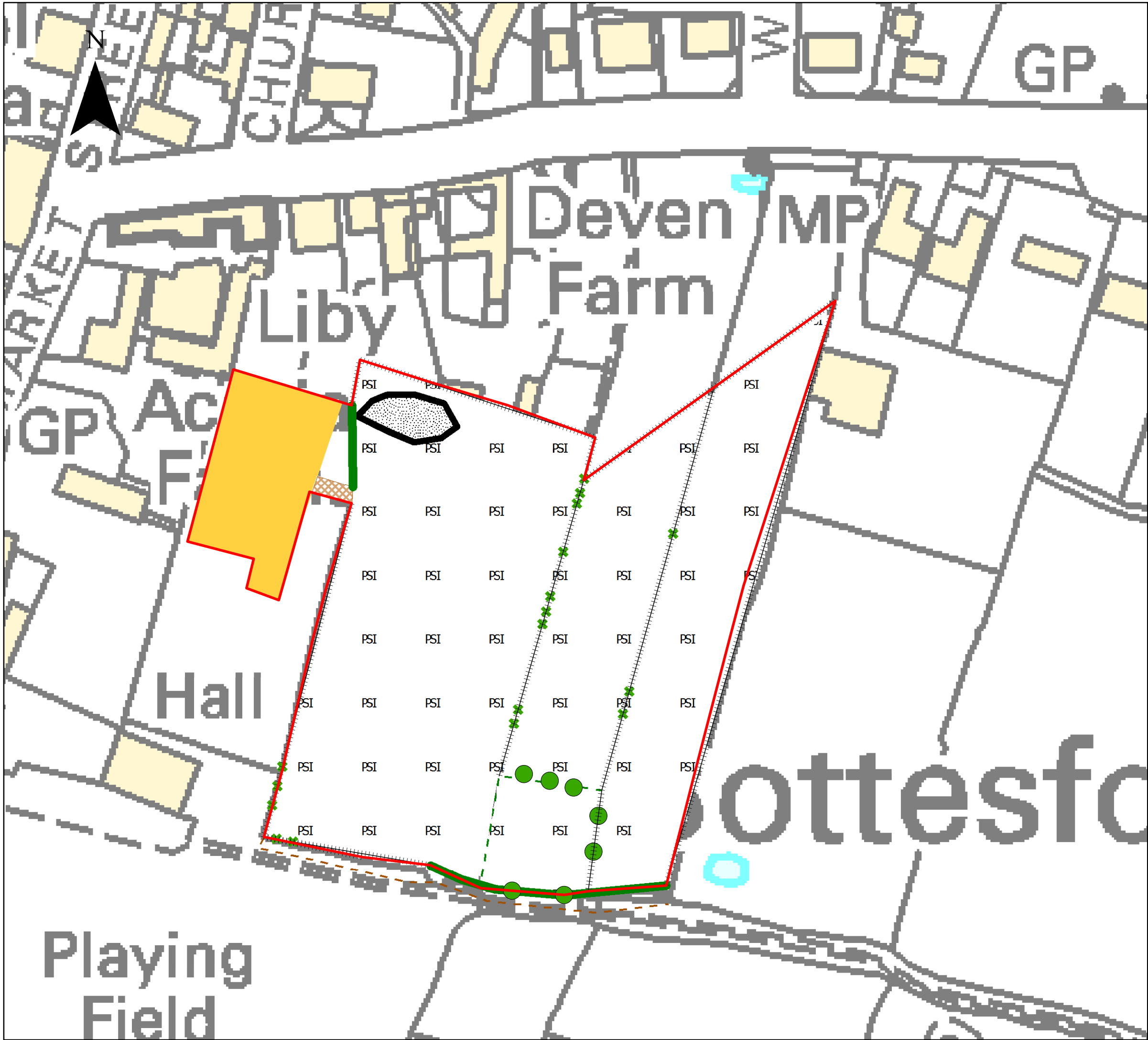
Project:

Melton Borough Biodiversity & Geodiversity Study

Title:

Bottesford Site BOT1

Office: 4594	Project No: A092370-3	Figure No: B19
------------------------	---------------------------------	--------------------------



Legend


- Allocations/Reserve Sites
- A Arable
- Amenity Grassland
- PSI Poor semi-improved Neutral Grassland
- I Improved Grassland
- X X Ephemeral
- Bare Ground
- Running Water
- Standing Water
- Mixed Plantation
- Mixed Semi-natural Woodland
- Broad-leaved Plantation
- Broad-leaved Semi-natural Woodland
- Coniferous Plantation
- Introduced Shrub
- Tall Ruderal
- Continuous Bracken
- Scrub
- Scattered Scrub
- Dense Continuous Scrub
- Buildings
- Hard Standing
- Defunct Native Species Poor Hedge
- Native Species Poor Hedge
- Native Species Poor Hedge and Trees
- Native Species Rich Hedge
- Line of Trees
- Mature Tree
- Fence
- Wall
- Dry Ditch
- Target Note
- Boundary Removed

0 12.5 25 50 75


Metres

Created:	Checked:	Date:	Version:
AD	VT	03.10.2016	V2.

Contains Ordnance Survey data © Crown Copyright and database right 2012. All rights reserved.



Melton
Borough
Council



Sheet Size: **A3**

Scale of Original: **1:1,000**

Client:

Melton Mowbray Borough Council

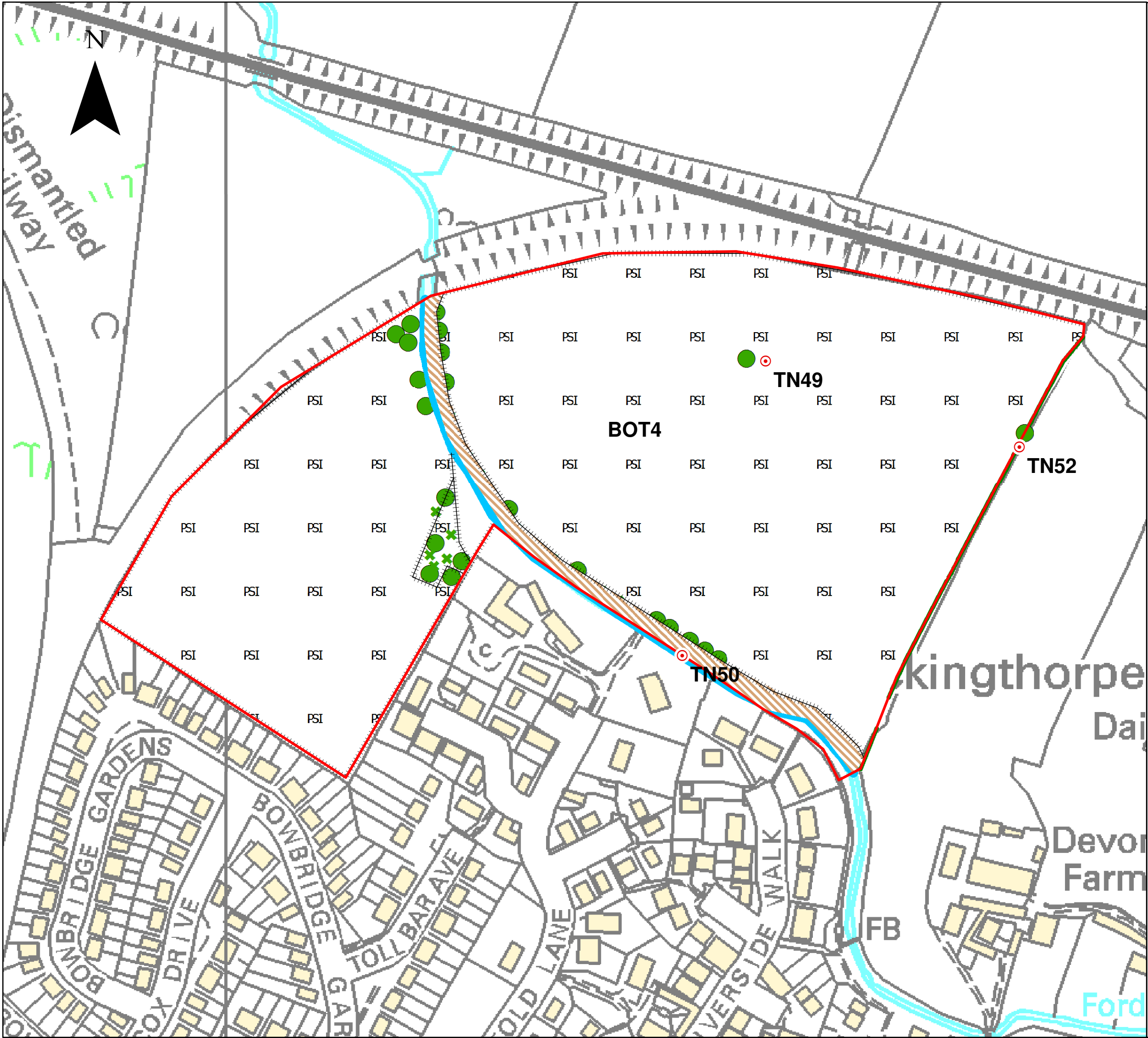
Project:

Melton Borough Biodiversity & Geodiversity Study

Title:

Bottesford Site BOT2

Office:	Project No:	Figure No:
4594	A092370-3	B20



Legend

- Allocations/Reserve Sites
- Running Water
- Standing Water
- Bare Ground
- Arable
- Amenity Grassland
- PSI Poor semi-improved Neutral Grassland
- I Improved Grassland
- x x Ephemeral
- Tall Ruderal
- Continuous Bracken
- Mixed Plantation
- Mixed Semi-natural Woodland
- Broad-leaved Plantation
- Broad-leaved Semi-natural Woodland
- Coniferous Plantation
- Introduced Shrub
- Scrub
- Scattered Scrub
- Dense Continuous Scrub
- Buildings
- Hard Standing
- Native Species Rich Hedge
- Native Species Poor Hedge and Trees
- Native Species Poor Hedge
- Defunct Native Species Poor Hedge
- Line of Trees
- Mature Tree
- Fence
- Wall
- Dry Ditch
- Target Note
- Boundary Removed

02550100150

Metres

Created: AD	Checked: VT	Date: 03.10.2016	Version: V2.
----------------	----------------	---------------------	-----------------

Contains Ordnance Survey data © Crown Copyright and database right 2012. All rights reserved.

Sheet Size: **A3**Scale of Original: **1:2,000**

Client:
Melton Mowbray Borough Council

Project:
Melton Borough Biodiversity & Geodiversity Study

Title:
Bottesford Site BOT4

Office: 4594	Project No: A092370-3	Figure No: B22
------------------------	---------------------------------	--------------------------



Legend


- Allocations/Reserve Sites
- A Arable
- Amenity Grassland
- PSI Poor semi-improved Neutral Grassland
- I Improved Grassland
- X X Ephemeral
- Bare Ground
- Running Water
- Standing Water
- Mixed Plantation
- Mixed Semi-natural Woodland
- Broad-leaved Plantation
- Broad-leaved Semi-natural Woodland
- Coniferous Plantation
- Introduced Shrub
- Tall Ruderal
- Continuous Bracken
- Scrub
- Scattered Scrub
- Dense Continuous Scrub
- Buildings
- Hard Standing
- Defunct Native Species Poor Hedge
- Native Species Poor Hedge
- Native Species Poor Hedge and Trees
- Native Species Rich Hedge
- Line of Trees
- Mature Tree
- Fence
- Wall
- Dry Ditch
- Target Note
- Boundary Removed

0204080120


Metres

Created: AD	Checked: VT	Date: 03.10.2016	Version: V2.
----------------	----------------	---------------------	-----------------

Contains Ordnance Survey data © Crown Copyright and database right 2012. All rights reserved.



Melton
Borough
Council



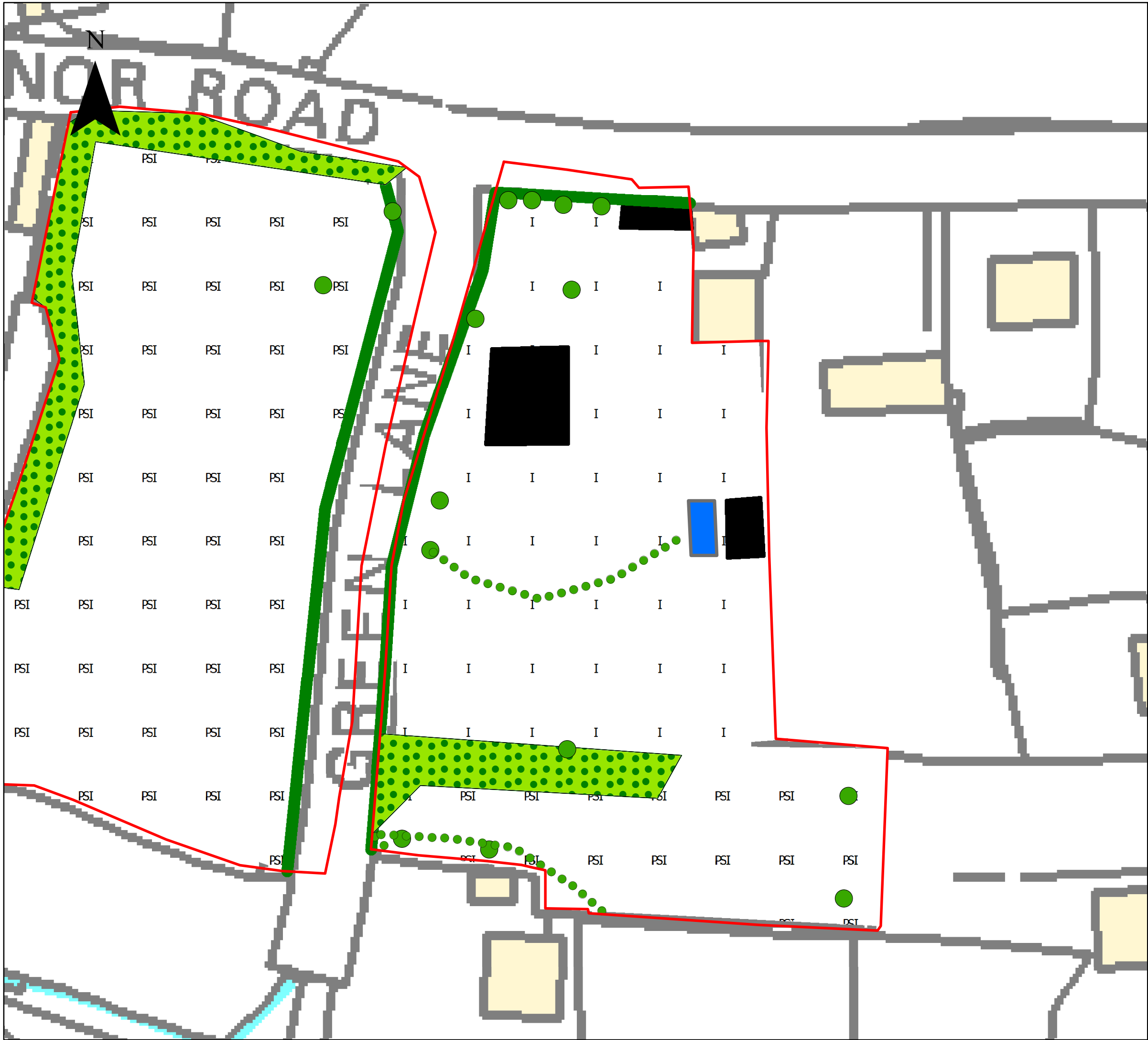
Sheet Size: **A3**Scale of Original: **1:1,500**

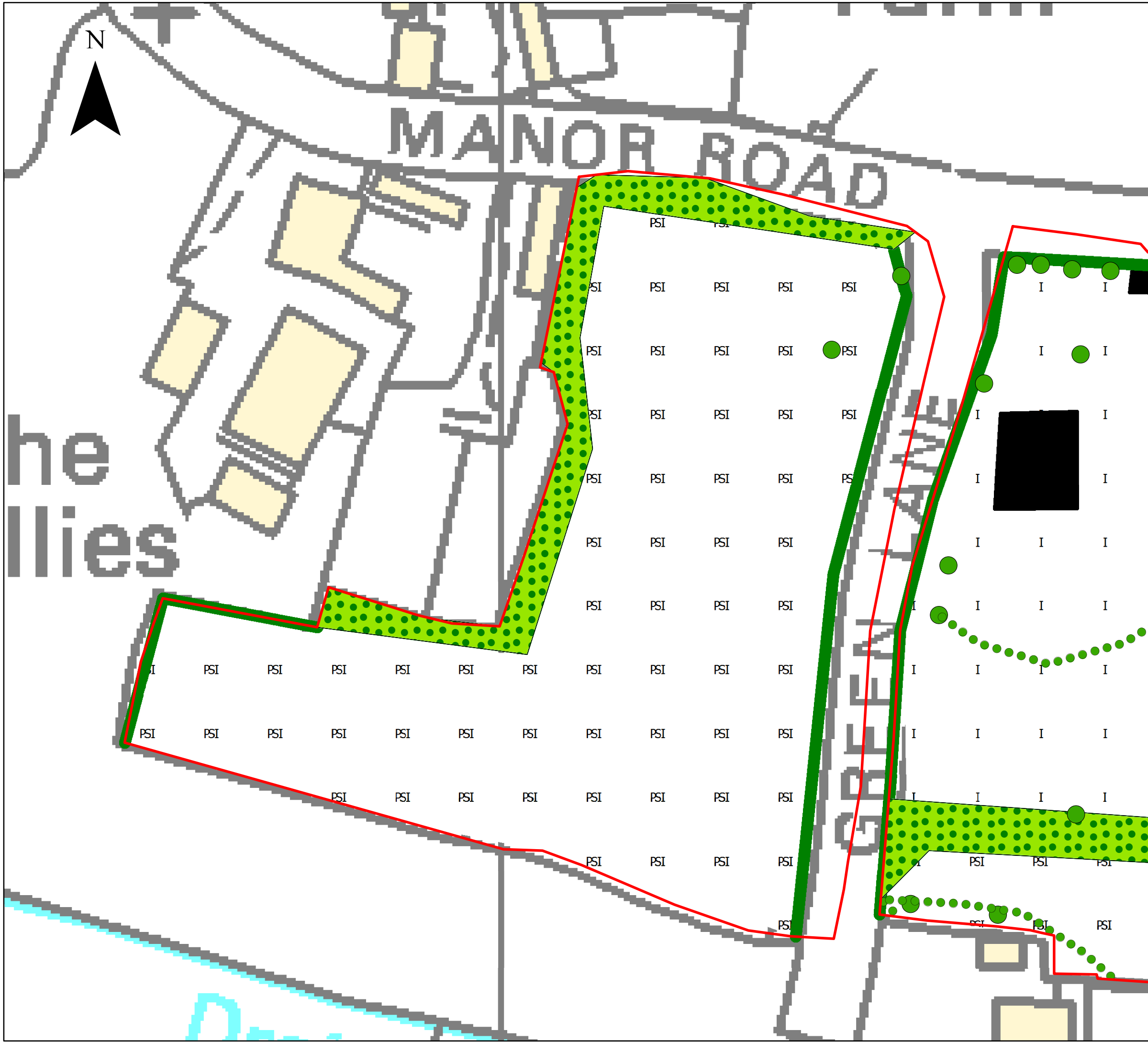
Client:
Melton Mowbray Borough Council

Project:
Melton Borough Biodiversity & Geodiversity Study

Title:
Bottesford Site BOT5

Office: 4594	Project No: A092370-3	Figure No: B23
------------------------	---------------------------------	--------------------------





Legend

- Allocations/Reserve Sites
- A Arable
- Amenity Grassland
- PSI Poor semi-improved Neutral Grassland
- I Improved Grassland
- X X Ephemeral
- Bare Ground
- Running Water
- Standing Water
- Mixed Plantation
- Mixed Semi-natural Woodland
- Broad-leaved Plantation
- Broad-leaved Semi-natural Woodland
- Coniferous Plantation
- Introduced Shrub
- Tall Ruderal
- Continuous Bracken
- Scrub
- Scattered Scrub
- Dense Continuous Scrub
- Buildings
- Hard Standing
- Defunct Native Species Poor Hedge
- Native Species Poor Hedge
- Native Species Poor Hedge and Trees
- Native Species Rich Hedge
- Line of Trees
- Mature Tree
- Fence
- Wall
- Dry Ditch
- Target Note
- Boundary Removed

010204060

Metres

Created:	Checked:	Date:	Version:
AD	VT	03.10.2016	V2.

Contains Ordnance Survey data © Crown Copyright and database right 2012. All rights reserved.

Sheet Size: **A3**Scale of Original: **1:750**

Client:

Melton Mowbray Borough Council

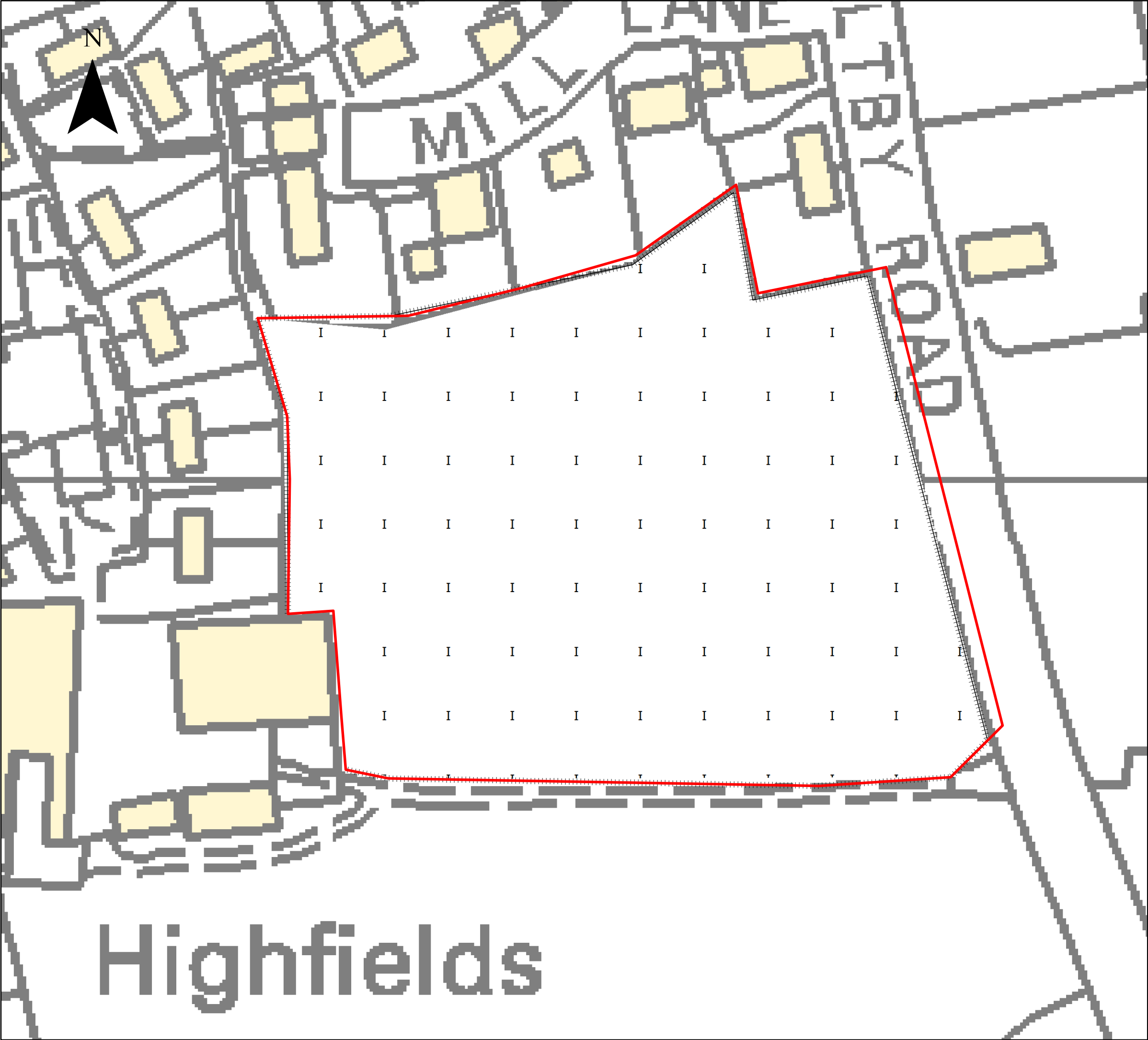
Project:

Melton Borough Biodiversity & Geodiversity Study

Title:

Bottesford Site EAST2

Office:	Project No:	Figure No:
4594	A092370-3	B25



Allocations/Reserve Sites

A

Arable

Amenity Grassland

PSI

Poor semi-improved Neutral Grassland

I

Improved Grassland

X X

Ephemeral

Bare Ground

Running Water

Standing Water

Mixed Plantation

Mixed Semi-natural Woodland

Broad-leaved Plantation

Broad-leaved Semi-natural Woodland

Coniferous Plantation

Introduced Shrub

Tall Ruderal

Continuous Bracken

X

Scrub

Scattered Scrub

Dense Continuous Scrub

Buildings

Hard Standing

Defunct Native Species Poor Hedge

Native Species Poor Hedge

Native Species Poor Hedge and Trees

Native Species Rich Hedge

Line of Trees

Mature Tree

Fence

Wall

Dry Ditch

Target Note

Boundary Removed

010204060

Metres

Created: AD	Checked: VT	Date: 03.10.2016	Version: V2.
----------------	----------------	---------------------	-----------------

Contains Ordnance Survey data © Crown Copyright and database right 2012. All rights reserved.

Melton
Borough
Council

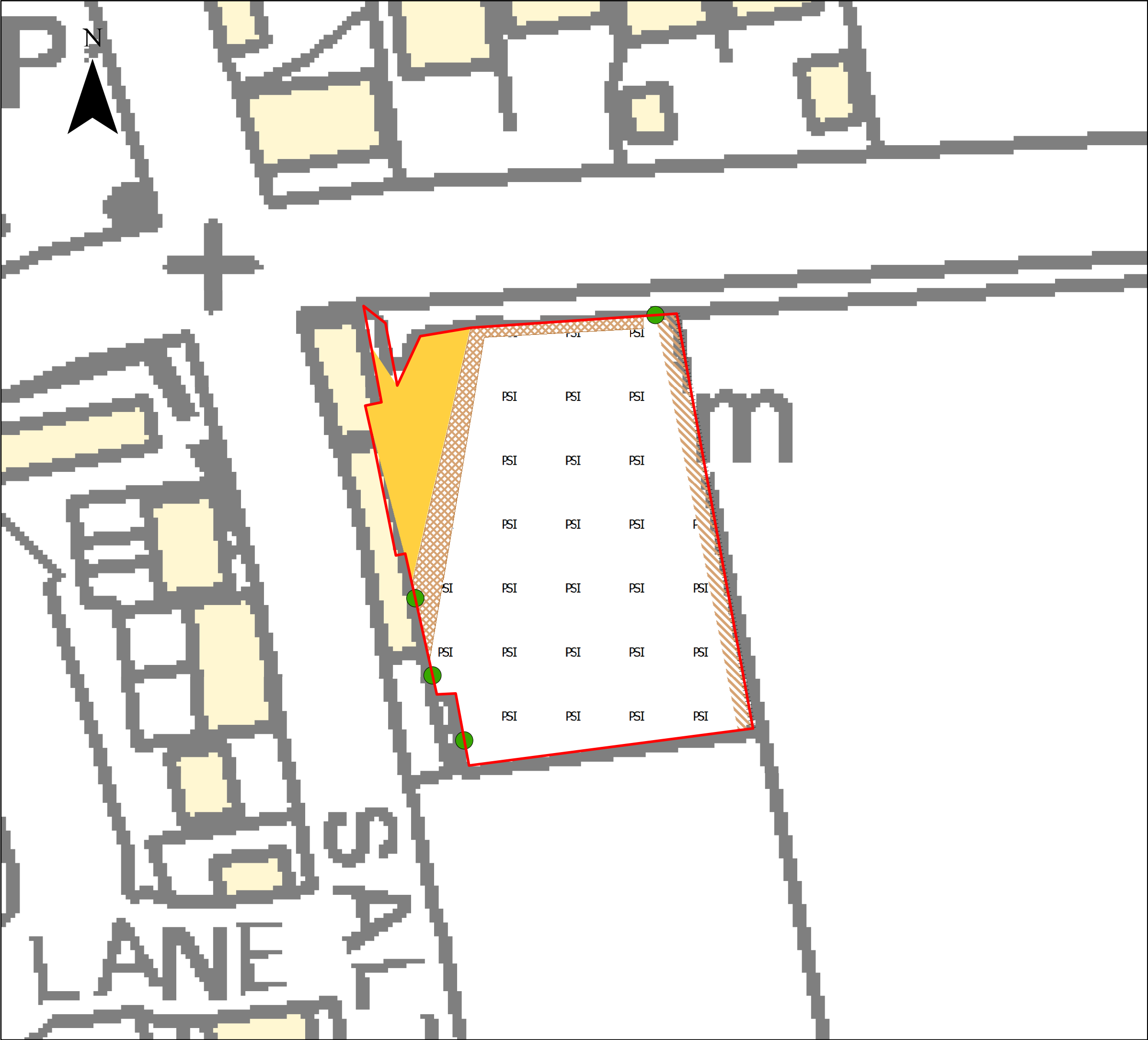
Sheet Size: **A3**Scale of Original: **1:750**

Client:
Melton Mowbray Borough Council

Project:
Melton Borough Biodiversity & Geodiversity Study

Title:
Croxton Kerrial Site CROX1

Office: 4594	Project No: A092370-3	Figure No: B26
------------------------	---------------------------------	--------------------------



Legend

Allocations/Reserve Sites

A

Arable

Amenity Grassland

PSI

Poor semi-improved Neutral Grassland

I

Improved Grassland

X X

Ephemeral

Bare Ground

Running Water

Standing Water

Mixed Plantation

Mixed Semi-natural Woodland

Broad-leaved Plantation

Broad-leaved Semi-natural Woodland

Coniferous Plantation

Introduced Shrub

Tall Ruderal

Continuous Bracken

X

Scrub

Scattered Scrub

Dense Continuous Scrub

Buildings

Hard Standing

Defunct Native Species Poor Hedge

Native Species Poor Hedge

Native Species Poor Hedge and Trees

Native Species Rich Hedge

Line of Trees

Mature Tree

++++

Fence

Wall

Dry Ditch

Target Note

X

Boundary Removed

05102030

Metres

Created:AD

Checked:VT

Date:03.10.2016

Version:V2.

Contains Ordnance Survey data © Crown Copyright and database right 2012. All rights reserved.

Melton Borough Council

wyg.

Sheet Size: A3

Scale of Original: 1:500

Client:

Melton Mowbray Borough Council

Project:

Melton Borough Biodiversity & Geodiversity Study

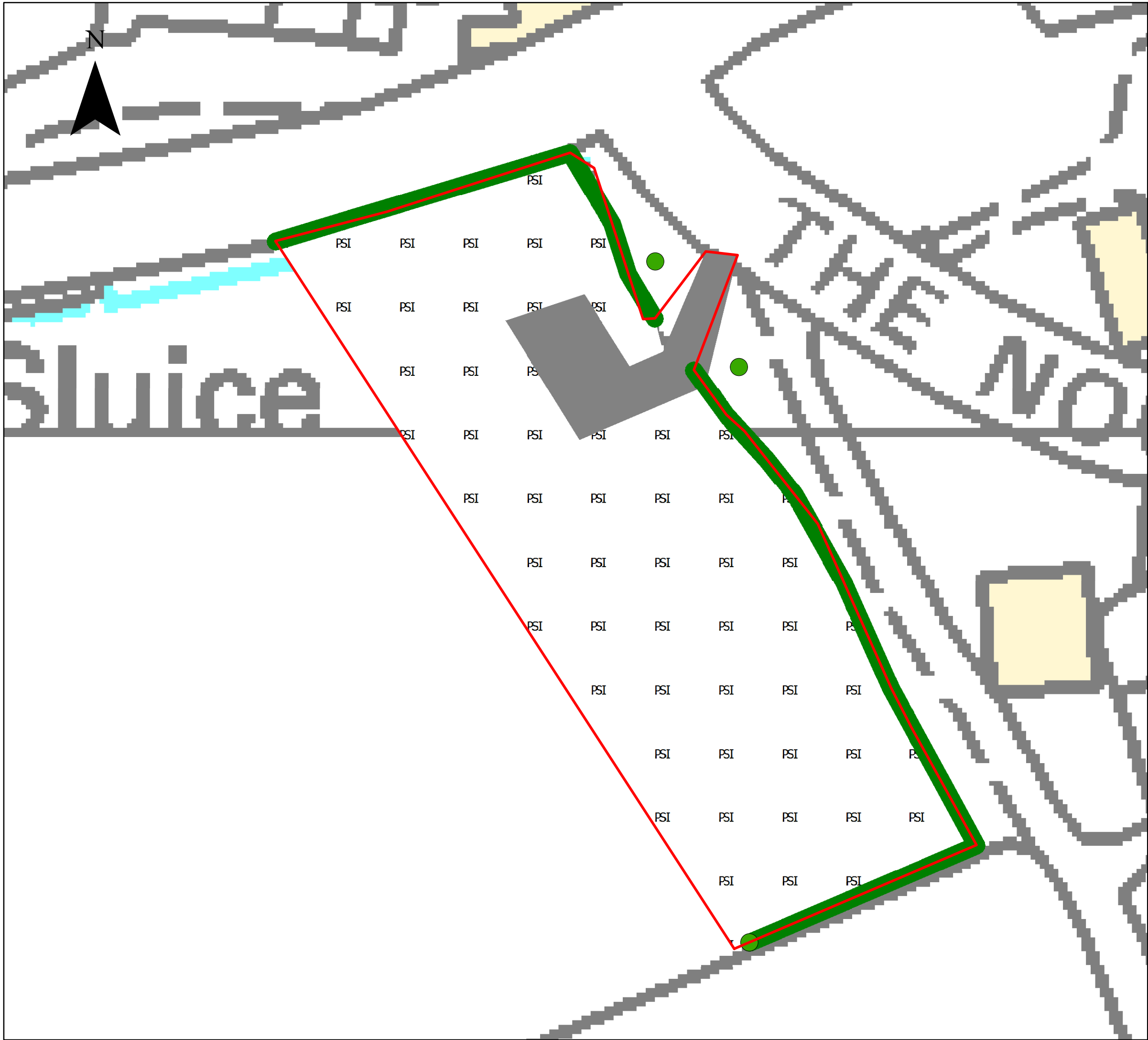
Title:

Croxton Kerrial Site CROX2

Office:4594

Project No:A092370-3

Figure No:B27



Legend


- Allocations/Reserve Sites
- A Arable
- Amenity Grassland
- PSI Poor semi-improved Neutral Grassland
- I Improved Grassland
- X X Ephemeral
- Bare Ground
- Running Water
- Standing Water
- Mixed Plantation
- Mixed Semi-natural Woodland
- Broad-leaved Plantation
- Broad-leaved Semi-natural Woodland
- Coniferous Plantation
- Introduced Shrub
- Tall Ruderal
- Continuous Bracken
- Scrub
- Scattered Scrub
- Dense Continuous Scrub
- Buildings
- Hard Standing
- Defunct Native Species Poor Hedge
- Native Species Poor Hedge
- Native Species Poor Hedge and Trees
- Native Species Rich Hedge
- Line of Trees
- Mature Tree
- Fence
- Wall
- Dry Ditch
- Target Note
- Boundary Removed

0 5 10 20 30


Metres

Created: AD	Checked: VT	Date: 03.10.2016	Version: V2.
----------------	----------------	---------------------	-----------------

Contains Ordnance Survey data © Crown Copyright and database right 2012. All rights reserved.



Melton
Borough
Council



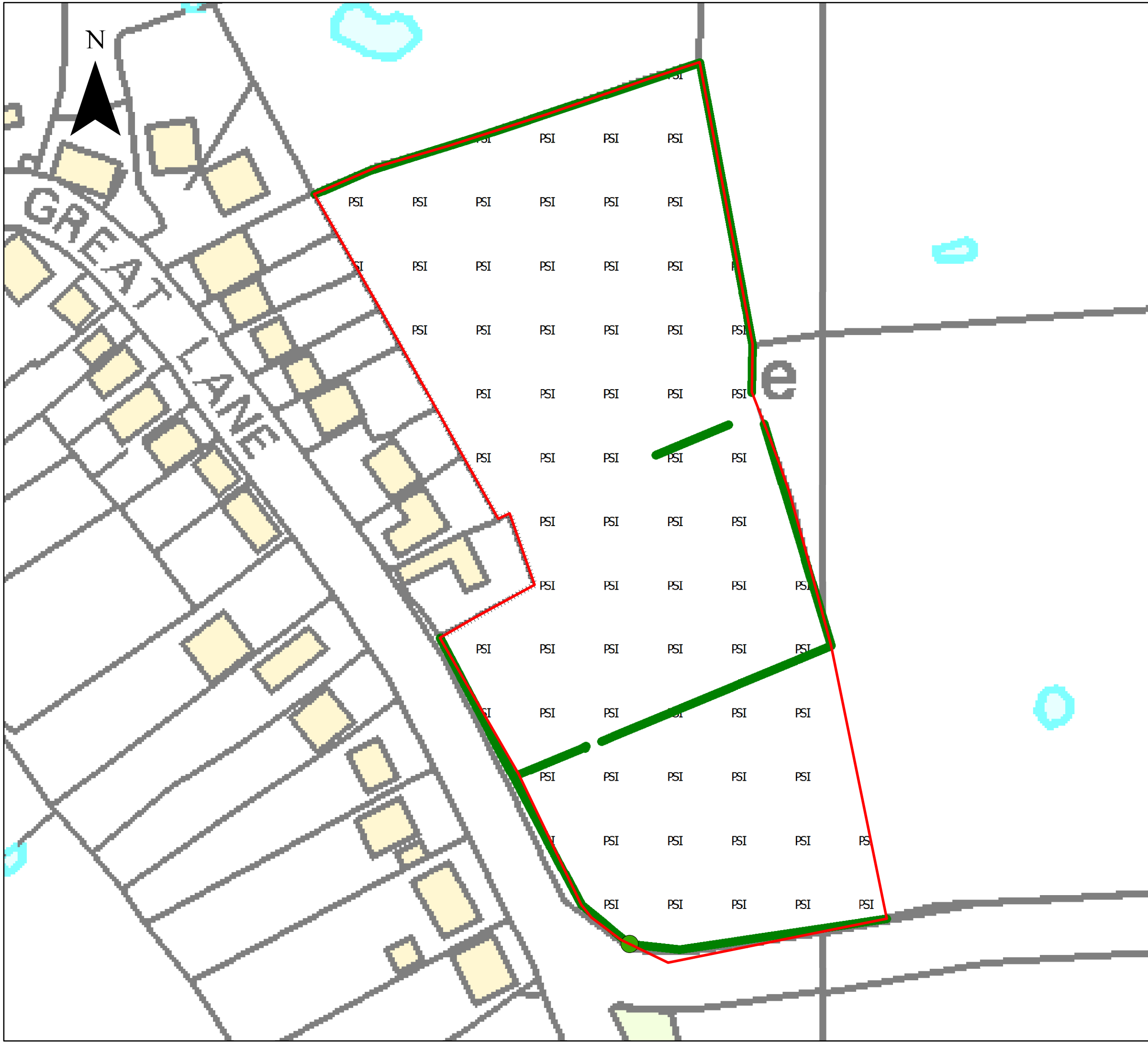
Sheet Size: **A3** Scale of Original: **1:500**

Client:
Melton Mowbray Borough Council

Project:
Melton Borough Biodiversity & Geodiversity Study

Title:
Croxton Kerrial Site CROX3

Office: 4594	Project No: A092370-3	Figure No: B28
------------------------	---------------------------------	--------------------------



Legend


- Allocations/Reserve Sites
- A Arable
- Amenity Grassland
- PSI Poor semi-improved Neutral Grassland
- I Improved Grassland
- x x Ephemeral
- Bare Ground
- Running Water
- Standing Water
- Mixed Plantation
- Mixed Semi-natural Woodland
- Broad-leaved Plantation
- Broad-leaved Semi-natural Woodland
- Coniferous Plantation
- Introduced Shrub
- Tall Ruderal
- Continuous Bracken
- Scrub
- Scattered Scrub
- Dense Continuous Scrub
- Buildings
- Hard Standing
- Defunct Native Species Poor Hedge
- Native Species Poor Hedge
- Native Species Poor Hedge and Trees
- Native Species Rich Hedge
- Line of Trees
- Mature Tree
- Fence
- Wall
- Dry Ditch
- Target Note
- Boundary Removed

012.5255075


Metres

Created: AD	Checked: VT	Date: 03.10.2016	Version: V2.
----------------	----------------	---------------------	-----------------

Contains Ordnance Survey data © Crown Copyright and database right 2012. All rights reserved.



Melton
Borough
Council



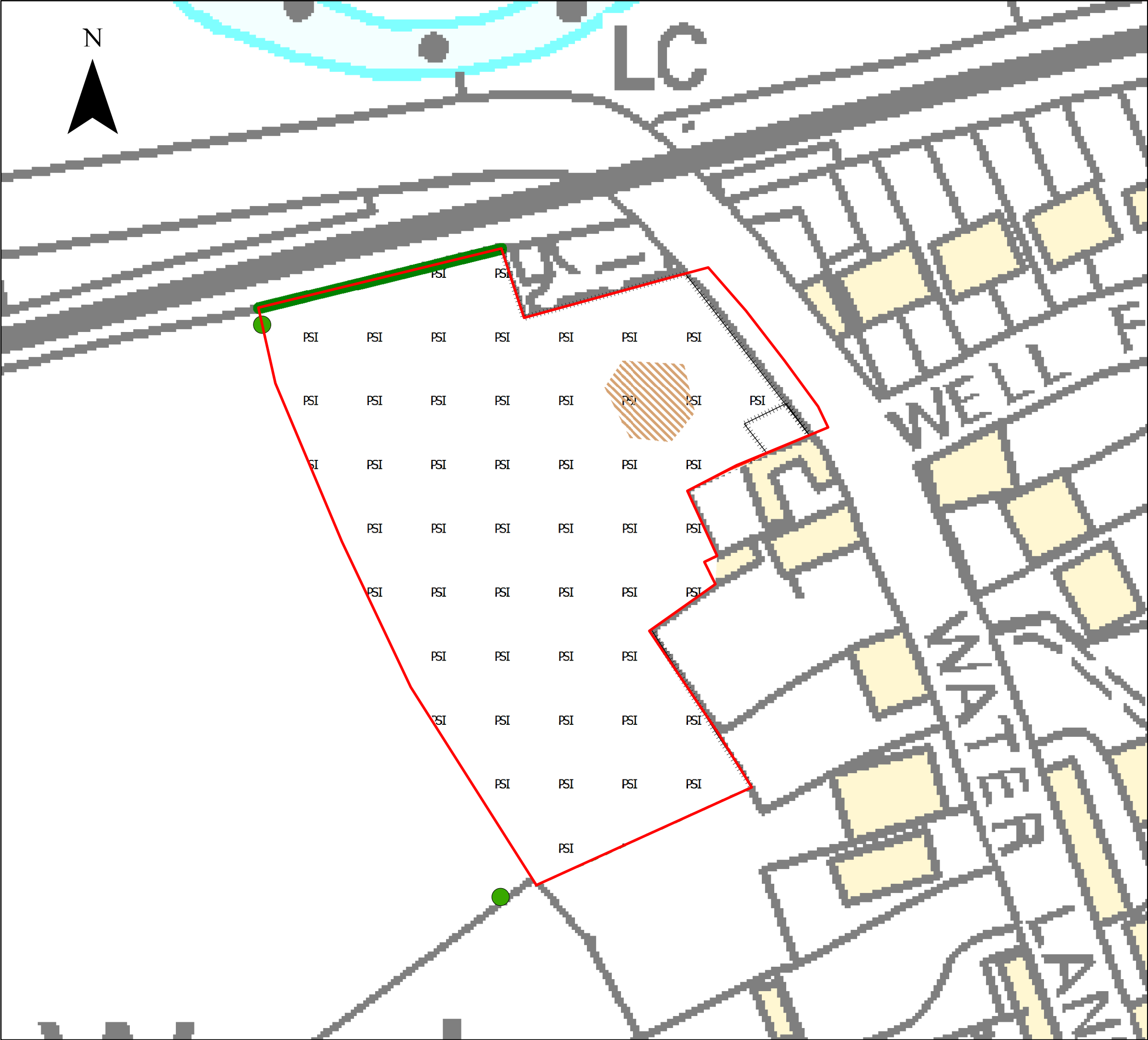
Sheet Size: **A3**Scale of Original: **1:1,000**

Client:
Melton Mowbray Borough Council

Project:
Melton Borough Biodiversity & Geodiversity Study

Title:
Frisby on the Wreake Site FRIS1

Office: 4594	Project No: A092370-3	Figure No: B29
------------------------	---------------------------------	--------------------------



Legend


- Allocations/Reserve Sites
- A Arable
- Amenity Grassland
- PSI Poor semi-improved Neutral Grassland
- I Improved Grassland
- X X Ephemeral
- Bare Ground
- Running Water
- Standing Water
- Mixed Plantation
- Mixed Semi-natural Woodland
- Broad-leaved Plantation
- Broad-leaved Semi-natural Woodland
- Coniferous Plantation
- Introduced Shrub
- Tall Ruderal
- Continuous Bracken
- Scrub
- Scattered Scrub
- Dense Continuous Scrub
- Buildings
- Hard Standing
- Defunct Native Species Poor Hedge
- Native Species Poor Hedge
- Native Species Poor Hedge and Trees
- Native Species Rich Hedge
- Line of Trees
- Mature Tree
- Fence
- Wall
- Dry Ditch
- Target Note
- Boundary Removed

010204060


Metres

Created: AD	Checked: VT	Date: 03.10.2016	Version: V2.
----------------	----------------	---------------------	-----------------

Contains Ordnance Survey data © Crown Copyright and database right 2012. All rights reserved.



Melton
Borough
Council



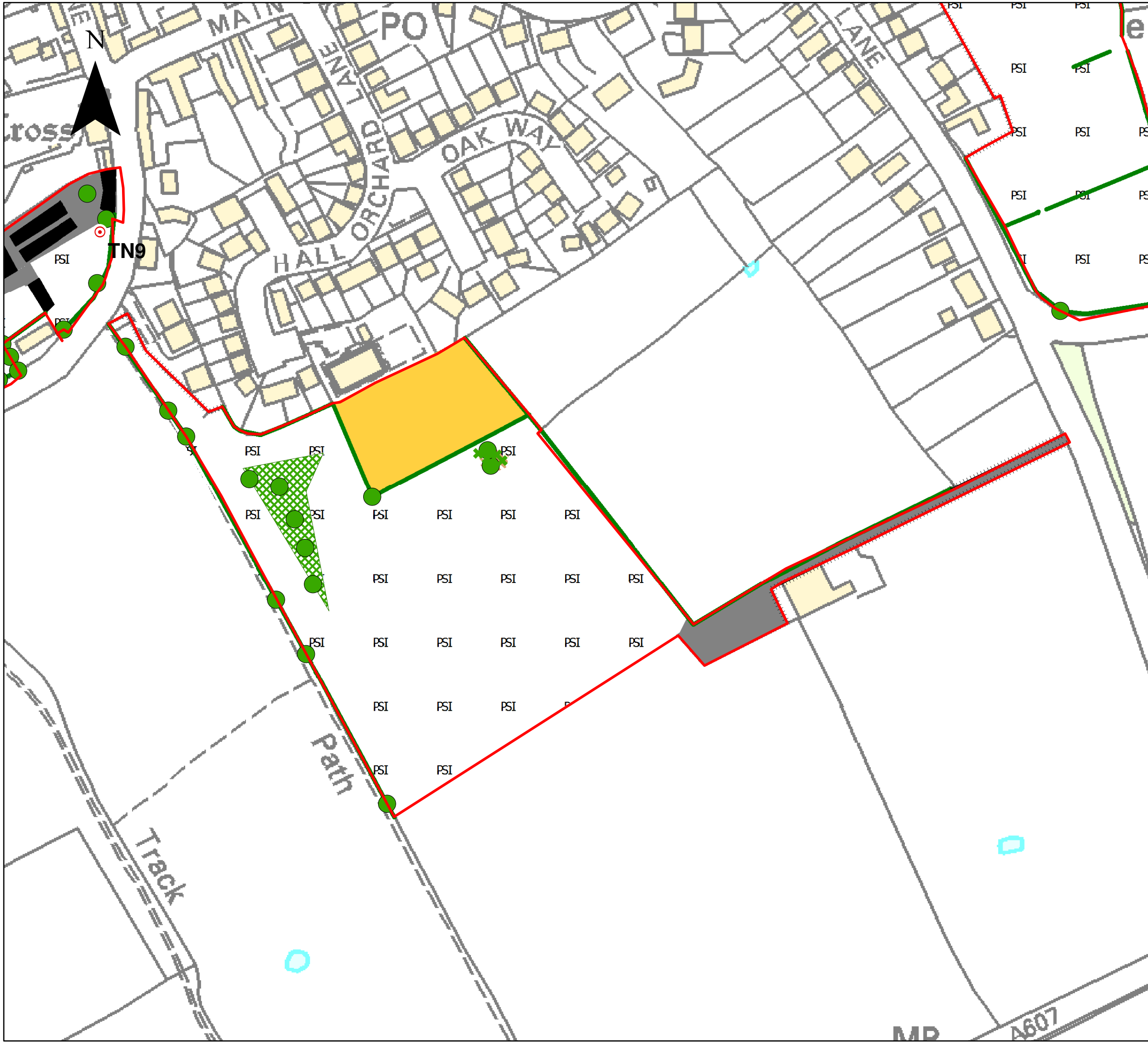
Sheet Size: **A3**Scale of Original: **1:750**

Client:
Melton Mowbray Borough Council

Project:
Melton Borough Biodiversity & Geodiversity Study

Title:
Frisby on the Wreake Site FRIS2

Office: 4594	Project No: A092370-3	Figure No: B30
------------------------	---------------------------------	--------------------------



Legend

- Allocations/Reserve Sites
- Arable
- Amenity Grassland
- Poor semi-improved Neutral Grassland
- Improved Grassland
- Ephemeral
- Bare Ground
- Running Water
- Standing Water
- Mixed Plantation
- Mixed Semi-natural Woodland
- Broad-leaved Plantation
- Broad-leaved Semi-natural Woodland
- Coniferous Plantation
- Introduced Shrub
- Tall Ruderal
- Continuous Bracken
- Scrub
- Scattered Scrub
- Dense Continuous Scrub
- Buildings
- Hard Standing
- Defunct Native Species Poor Hedge
- Native Species Poor Hedge
- Native Species Poor Hedge and Trees
- Native Species Rich Hedge
- Line of Trees
- Mature Tree
- Fence
- Wall
- Dry Ditch
- Target Note
- Boundary Removed

02550100150

Metres

Created: AD	Checked: VT	Date: 03.10.2016	Version: V2.
----------------	----------------	---------------------	-----------------

Contains Ordnance Survey data © Crown Copyright and database right 2012. All rights reserved.

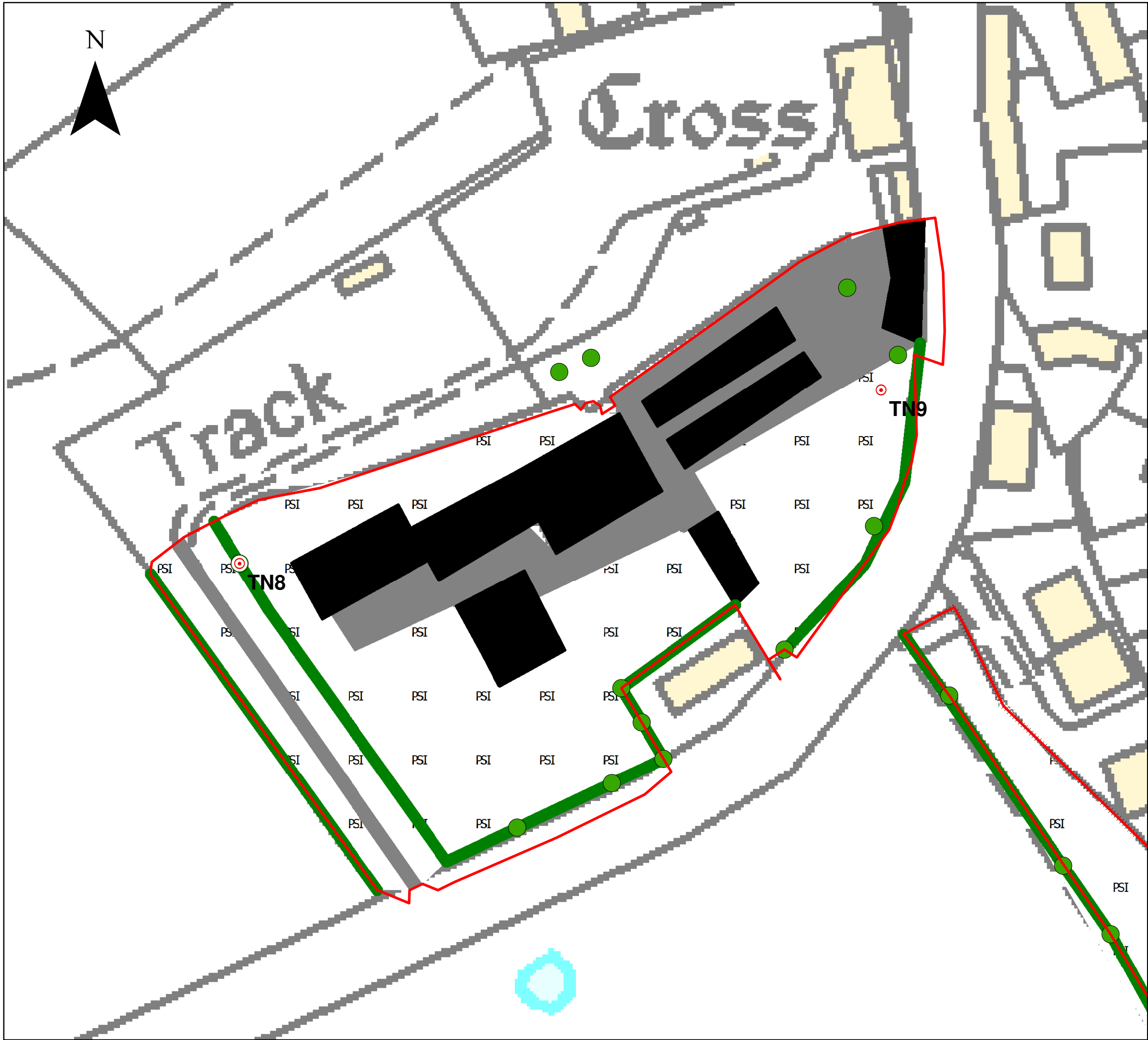
Sheet Size: **A3**Scale of Original: **1:2,000**

Client:
Melton Mowbray Borough Council

Project:
Melton Borough Biodiversity & Geodiversity Study

Title:
Frisby on the Wreake Site FRIS3

Office: 4594	Project No: A092370-3	Figure No: B31
------------------------	---------------------------------	--------------------------



Legend


- Allocations/Reserve Sites
- A Arable
- Amenity Grassland
- PSI Poor semi-improved Neutral Grassland
- I Improved Grassland
- X X Ephemeral
- Bare Ground
- Running Water
- Standing Water
- Mixed Plantation
- Mixed Semi-natural Woodland
- Broad-leaved Plantation
- Broad-leaved Semi-natural Woodland
- Coniferous Plantation
- Introduced Shrub
- Tall Ruderal
- Continuous Bracken
- Scrub
- Scattered Scrub
- Dense Continuous Scrub
- Buildings
- Hard Standing
- Defunct Native Species Poor Hedge
- Native Species Poor Hedge
- Native Species Poor Hedge and Trees
- Native Species Rich Hedge
- Line of Trees
- Mature Tree
- Fence
- Wall
- Dry Ditch
- Target Note
- Boundary Removed

010204060


Metres

Created: AD	Checked: VT	Date: 03.10.2016	Version: V2.
----------------	----------------	---------------------	-----------------

Contains Ordnance Survey data © Crown Copyright and database right 2012. All rights reserved.



Melton
Borough
Council



Sheet Size: **A3**Scale of Original: **1:750**

Client:
Melton Mowbray Borough Council

Project:
Melton Borough Biodiversity & Geodiversity Study

Title:
Frisby on the Wreake Site FRIS4

Office: 4594	Project No: A092370-3	Figure No: B32
------------------------	---------------------------------	--------------------------