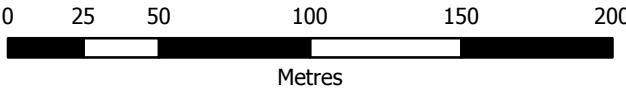


Legend

- Broad-leaved Plantation
- Coniferous Plantation
- Standing Water
- Dense Continuous Scrub
- Scattered Scrub
- Amenity Grassland
- A Arable
- I Improved Grassland
- PSI Poor Semi-improved Neutral Grassland
- Tall Ruderal
- Swamp
- Introduced Shrub
- Bare Ground
- Hard Standing
- Buildings
- Native Species Poor Hedge
- Line of Trees
- Fence
- Wall
- Running Water
- Dry Ditch
- Boundary Removed
- Mature Trees
- Scrub
- Target Note
- Preferred Small Site Options
- MBC Boundary



Created: IS	Checked: VT	Date: 20.11.2015	Version: V1.
----------------	----------------	---------------------	-----------------

Contains Ordnance Survey data © Crown Copyright and database right 2012. All rights reserved.



Sheet Size: **A3** Scale of Original: **1:2,500**

Client:
Melton Mowbray Borough Council

Project:
Melton Borough Biodiversity & Geodiversity Study

Title:
MBC/104/13 Map B

Office: 4594	Project No: A092370-2	Figure No: SHLAA B1
------------------------	---------------------------------	-------------------------------



Legend

Broad-leaved Plantation

Coniferous Plantation

Standing Water

Dense Continuous Scrub

Scattered Scrub

Amenity Grassland

A

Arable

I

Improved Grassland

PSI

Poor Semi-improved Neutral Grassland

Tall Ruderal

Swamp

Introduced Shrub

Bare Ground

Hard Standing

Buildings

Native Species Poor Hedge

Line of Trees

Fence

Wall

Running Water

Dry Ditch

Boundary Removed

Mature Trees

Scrub

Target Note

Preferred Small Site Options

MBC Boundary

0

5

10

20

30

40

Metres

Created:

IS

Checked:

VT

Date:

20.11.2015

Version:

V1.

Contains Ordnance Survey data © Crown Copyright and database right 2012. All rights reserved.

Melton Borough Council

Sheet Size: **A3**

Scale of Original: **1:500**

Client:

Melton Mowbray Borough Council

Project:

Melton Borough Biodiversity & Geodiversity Study

Title:

MBC/106/13 Map B

Office:

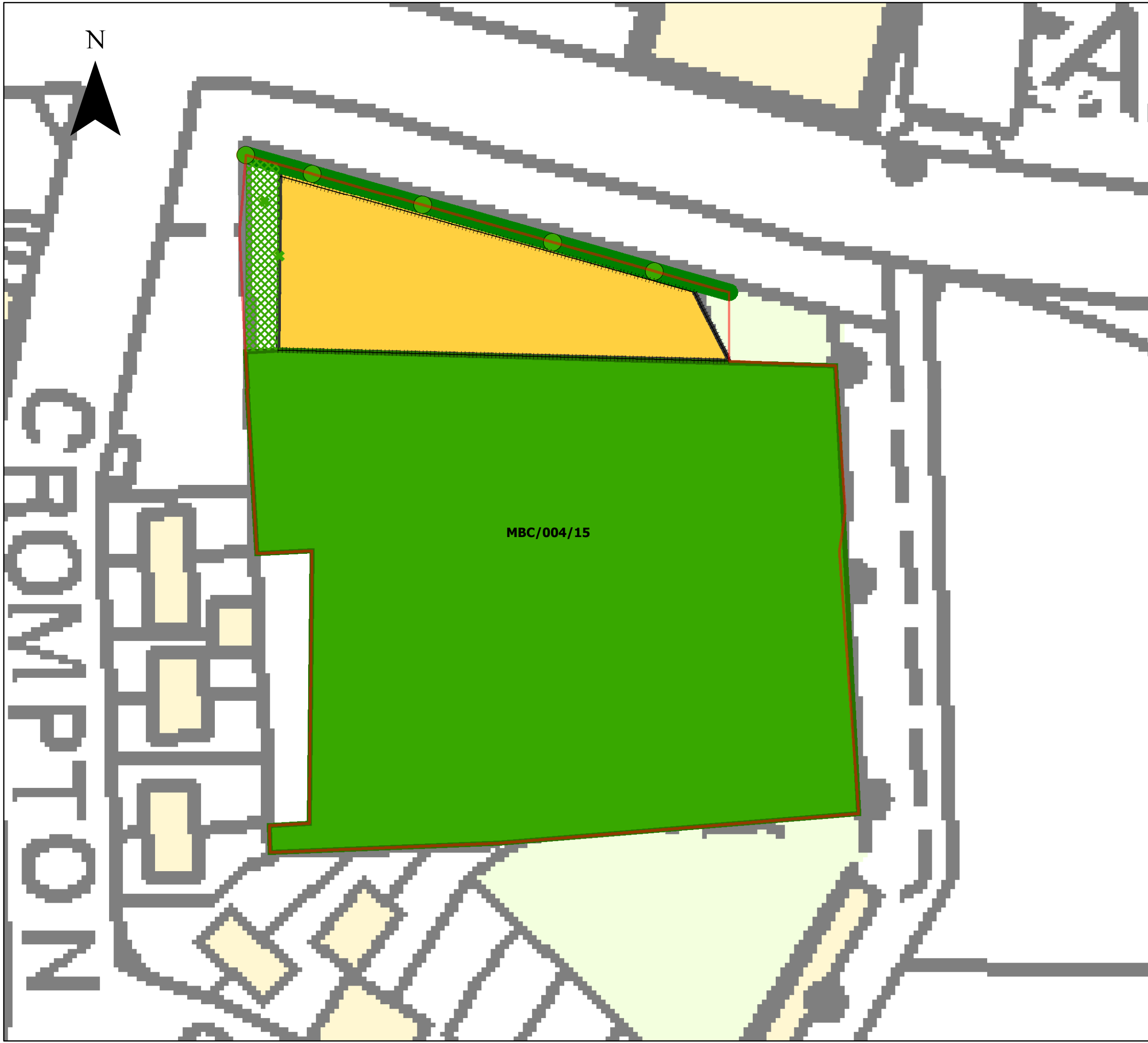
4594

Project No:

A092370-2

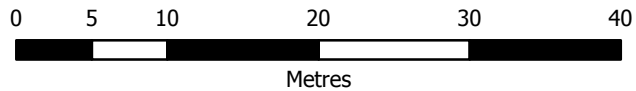
Figure No:

SHLAA B2



Legend

- Broad-leaved Plantation
- Coniferous Plantation
- Standing Water
- Dense Continuous Scrub
- Scattered Scrub
- Amenity Grassland
- A** Arable
- I** Improved Grassland
- PSI** Poor Semi-improved Neutral Grassland
- Tall Ruderal
- Swamp
- Introduced Shrub
- Bare Ground
- Hard Standing
- Buildings
- Native Species Poor Hedge
- Line of Trees
- Fence
- Wall
- Running Water
- Dry Ditch
- Boundary Removed
- Mature Trees
- Scrub
- Target Note
- Preferred Small Site Options
- MBC Boundary



Created:	Checked:	Date:	Version:
IS	VT	20.11.2015	V1.

Contains Ordnance Survey data © Crown Copyright and database right 2012. All rights reserved.



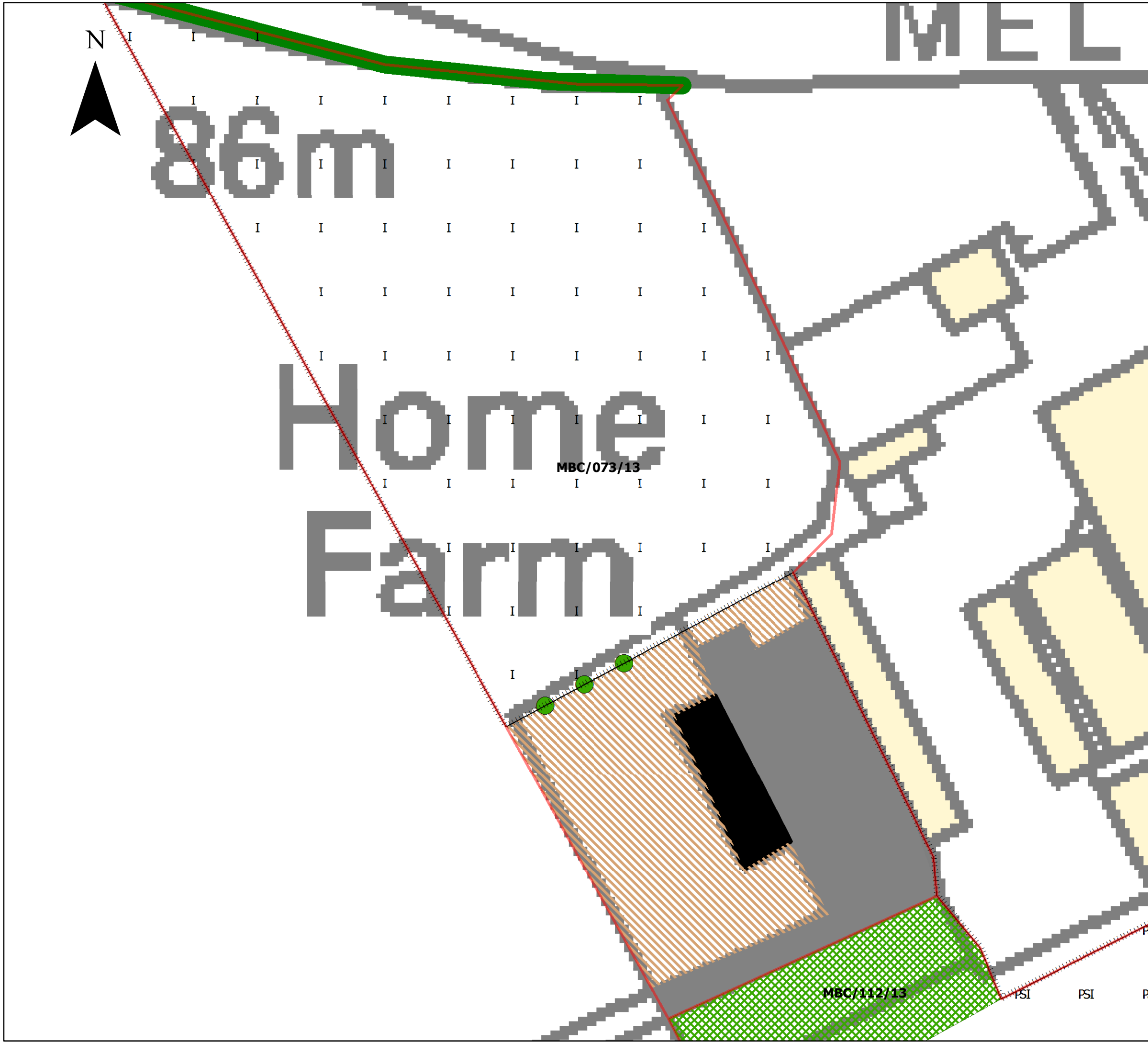
Sheet Size: **A3** Scale of Original: **1:500**

Client:
Melton Mowbray Borough Council

Project:
Melton Borough Biodiversity & Geodiversity Study

Title:
MBC/004/15 Map B

Office:	Project No:	Figure No:
4594	A092370-2	SHLAA B3



Legend

- Broad-leaved Plantation
- Coniferous Plantation
- Standing Water
- Dense Continuous Scrub
- Scattered Scrub
- Amenity Grassland
- A Arable
- I Improved Grassland
- PSI Poor Semi-improved Neutral Grassland
- Tall Ruderal
- Swamp
- Introduced Shrub
- Bare Ground
- Hard Standing
- Buildings
- Native Species Poor Hedge
- Line of Trees
- Fence
- Wall
- Running Water
- Dry Ditch
- Boundary Removed
- Mature Trees
- Scrub
- Target Note
- Preferred Small Site Options
- MBC Boundary

0510203040

Metres

Created: IS	Checked: VT	Date: 20.11.2015	Version: V1.
----------------	----------------	---------------------	-----------------

Contains Ordnance Survey data © Crown Copyright and database right 2012. All rights reserved.

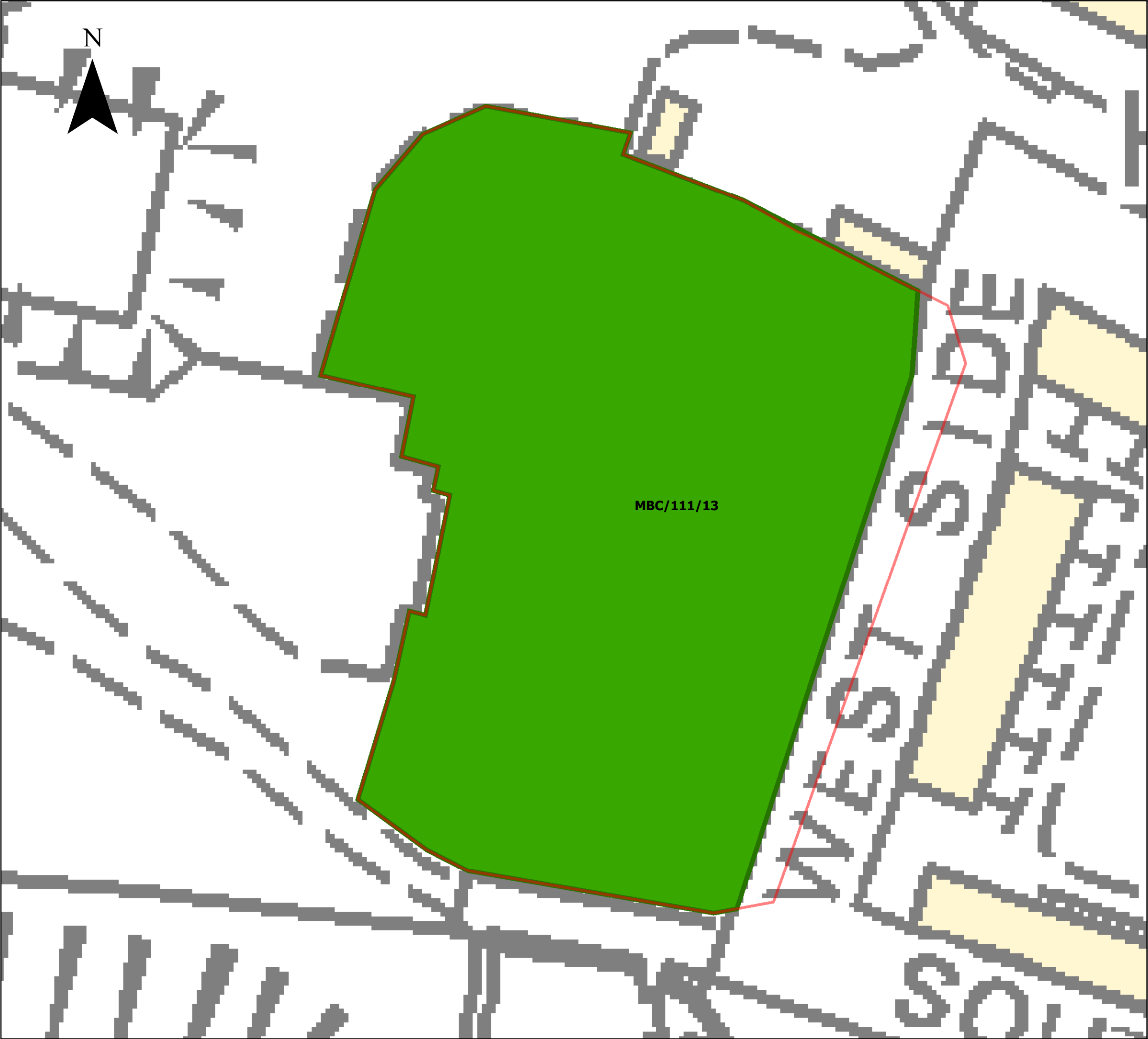
Sheet Size: **A3**Scale of Original: **1:500**

Client:
Melton Mowbray Borough Council

Project:
Melton Borough Biodiversity & Geodiversity Study

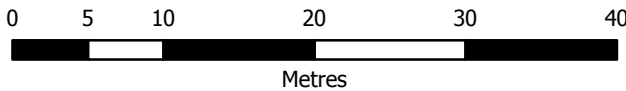
Title:
MBC/073/13 Map B

Office: 4594	Project No: A092370-2	Figure No: SHLAA B4
------------------------	---------------------------------	-------------------------------



Legend

- Broad-leaved Plantation
- Coniferous Plantation
- Standing Water
- Dense Continuous Scrub
- Scattered Scrub
- Amenity Grassland
- A Arable
- I Improved Grassland
- PSI Poor Semi-improved Neutral Grassland
- Tall Ruderal
- Swamp
- Introduced Shrub
- Bare Ground
- Hard Standing
- Buildings
- Native Species Poor Hedge
- Line of Trees
- Fence
- Wall
- Running Water
- Dry Ditch
- Boundary Removed
- Mature Trees
- Scrub
- Target Note
- Preferred Small Site Options
- MBC Boundary



Created: IS	Checked: VT	Date: 20.11.2015	Version: V1.
----------------	----------------	---------------------	-----------------

Contains Ordnance Survey data © Crown Copyright and database right 2012. All rights reserved.



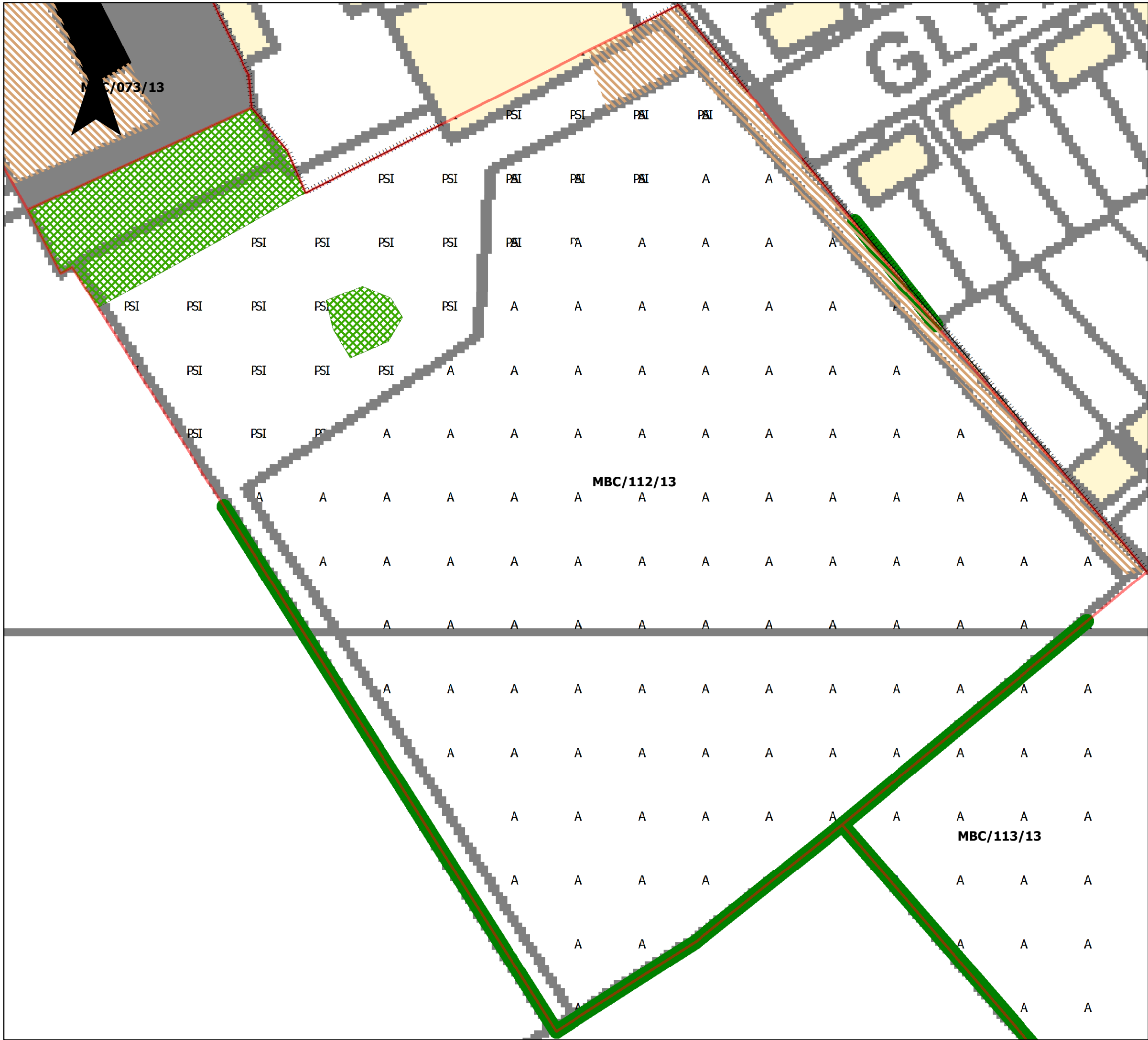
Sheet Size: **A3** Scale of Original: **1:500**

Client:
Melton Mowbray Borough Council

Project:
Melton Borough Biodiversity & Geodiversity Study

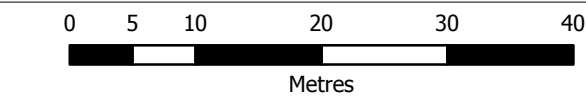
Title:
MBC/111/13 Map B

Office: 4594	Project No: A092370-2	Figure No: SHLAA B5
------------------------	---------------------------------	-------------------------------



Legend

- Broad-leaved Plantation
- Coniferous Plantation
- Standing Water
- Dense Continuous Scrub
- Scattered Scrub
- Amenity Grassland
- A Arable
- I Improved Grassland
- PSI Poor Semi-improved Neutral Grassland
- Tall Ruderal
- Swamp
- Introduced Shrub
- Bare Ground
- Hard Standing
- Buildings
- Native Species Poor Hedge
- Line of Trees
- Fence
- Wall
- Running Water
- Dry Ditch
- Boundary Removed
- Mature Trees
- Scrub
- Target Note
- Preferred Small Site Options
- MBC Boundary



Created: IS	Checked: VT	Date: 20.11.2015	Version: V1.
----------------	----------------	---------------------	-----------------

Contains Ordnance Survey data © Crown Copyright and database right 2012. All rights reserved.



Sheet Size: **A3** Scale of Original: **1:600**

Client:
Melton Mowbray Borough Council

Project:
Melton Borough Biodiversity & Geodiversity Study

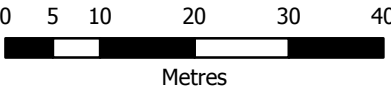
Title:
MBC/112/13 Map B

Office: 4594	Project No: A092370-2	Figure No: SHLAA B6
------------------------	---------------------------------	-------------------------------



Legend

- Broad-leaved Plantation
- Coniferous Plantation
- Standing Water
- Dense Continuous Scrub
- Scattered Scrub
- Amenity Grassland
- Arable
- Improved Grassland
- Poor Semi-improved Neutral Grassland
- Tall Ruderal
- Swamp
- Introduced Shrub
- Bare Ground
- Hard Standing
- Buildings
- Native Species Poor Hedge
- Line of Trees
- Fence
- Wall
- Running Water
- Dry Ditch
- Boundary Removed
- Mature Trees
- Scrub
- Target Note
- Preferred Small Site Options
- MBC Boundary



Created: IS	Checked: VT	Date: 20.11.2015	Version: V1.
----------------	----------------	---------------------	-----------------

Contains Ordnance Survey data © Crown Copyright and database right 2012. All rights reserved.



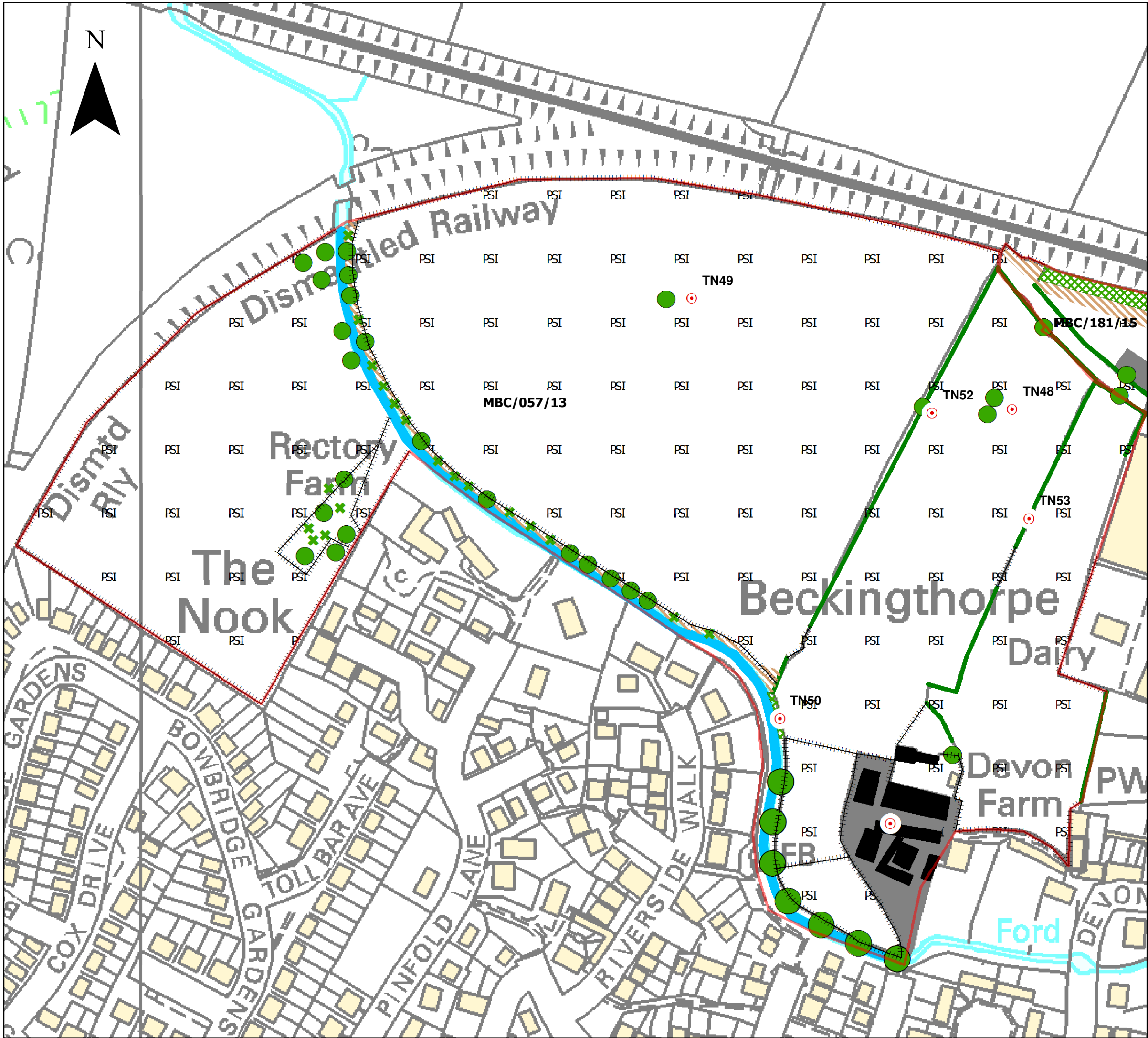
Sheet Size: **A3** Scale of Original: **1:800**

Client:
Melton Mowbray Borough Council

Project:
Melton Borough Biodiversity & Geodiversity Study

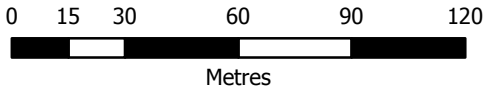
Title:
MBC/113/13 Map B

Office: 4594	Project No: A092370-2	Figure No: SHLAA B7
------------------------	---------------------------------	-------------------------------



Legend

- Broad-leaved Plantation
- Coniferous Plantation
- Standing Water
- Dense Continuous Scrub
- Scattered Scrub
- Amenity Grassland
- A** Arable
- I** Improved Grassland
- PSI** Poor Semi-improved Neutral Grassland
- Tall Ruderal
- Swamp
- Introduced Shrub
- Bare Ground
- Hard Standing
- Buildings
- Native Species Poor Hedge
- Line of Trees
- Fence
- Wall
- Running Water
- Dry Ditch
- Boundary Removed
- Mature Trees
- Scrub
- Target Note
- Preferred Small Site Options
- MBC Boundary



Created: IS	Checked: VT	Date: 20.11.2015	Version: V1.
----------------	----------------	---------------------	-----------------

Contains Ordnance Survey data © Crown Copyright and database right 2012. All rights reserved.



Melton
Borough
Council



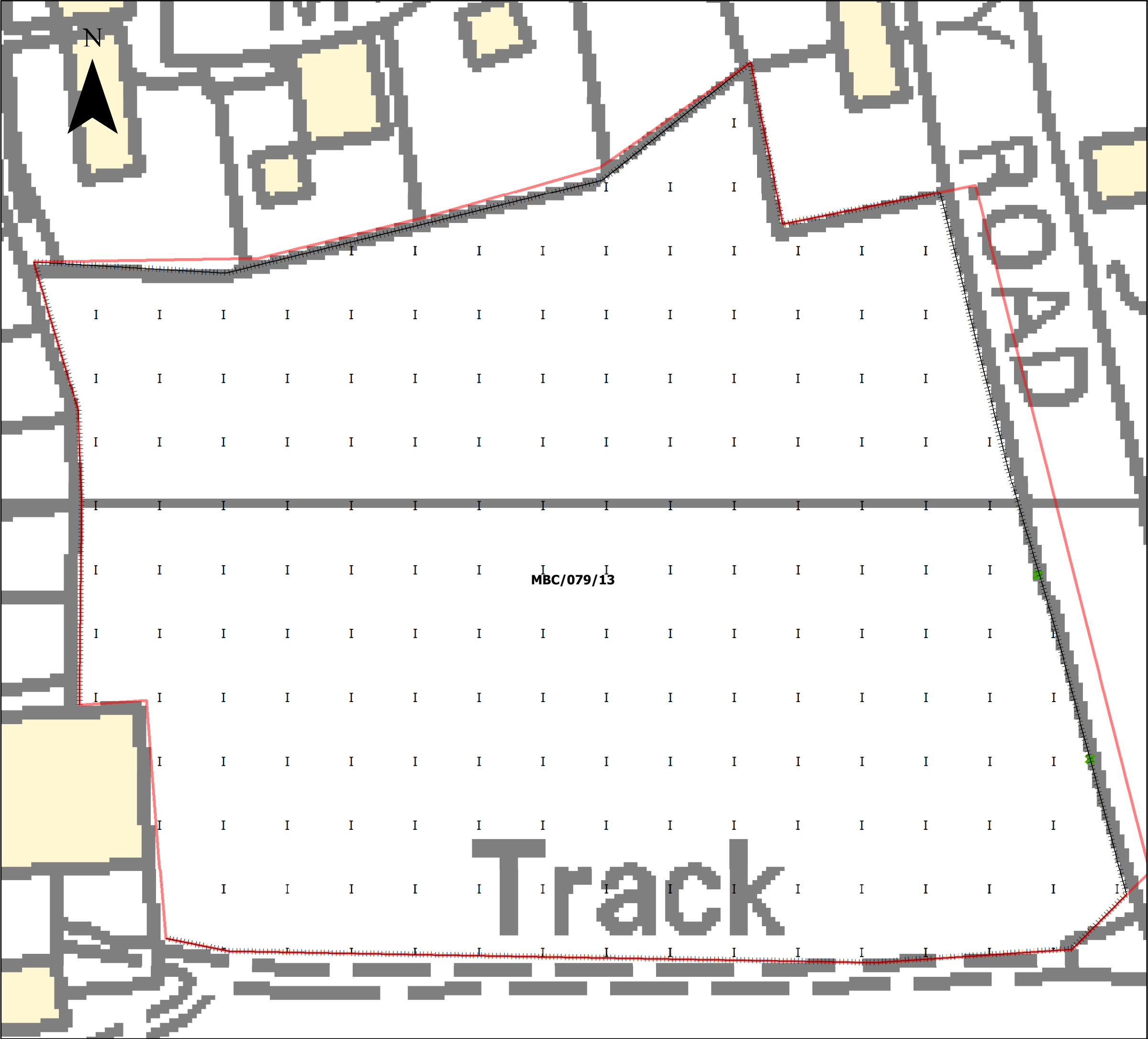
Sheet Size: **A3** Scale of Original: **1:2,000**

Client:
Melton Mowbray Borough Council

Project:
Melton Borough Biodiversity & Geodiversity Study

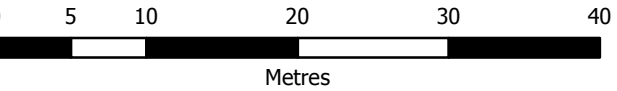
Title:
MBC/057/13 Map B

Office: 4594	Project No: A092370-2	Figure No: SHLAA B8
------------------------	---------------------------------	-------------------------------



Legend

- Broad-leaved Plantation
- Coniferous Plantation
- Standing Water
- Dense Continuous Scrub
- Scattered Scrub
- Amenity Grassland
- A Arable
- I Improved Grassland
- PSI Poor semi-improved Neutral Grassland
- Tall Ruderal
- Swamp
- Introduced Shrub
- Bare Ground
- Hard Standing
- Buildings
- Native Species Poor Hedge
- Line of Trees
- Fence
- Wall
- Running Water
- Dry Ditch
- Boundary Removed
- Mature Trees
- Scrub
- Target Note
- Preferred Small Site Options
- MBC Boundary



Created:	Checked:	Date:	Version:
IS	VT	20.11.2015	V1.

Contains Ordnance Survey data © Crown Copyright and database right 2012. All rights reserved.



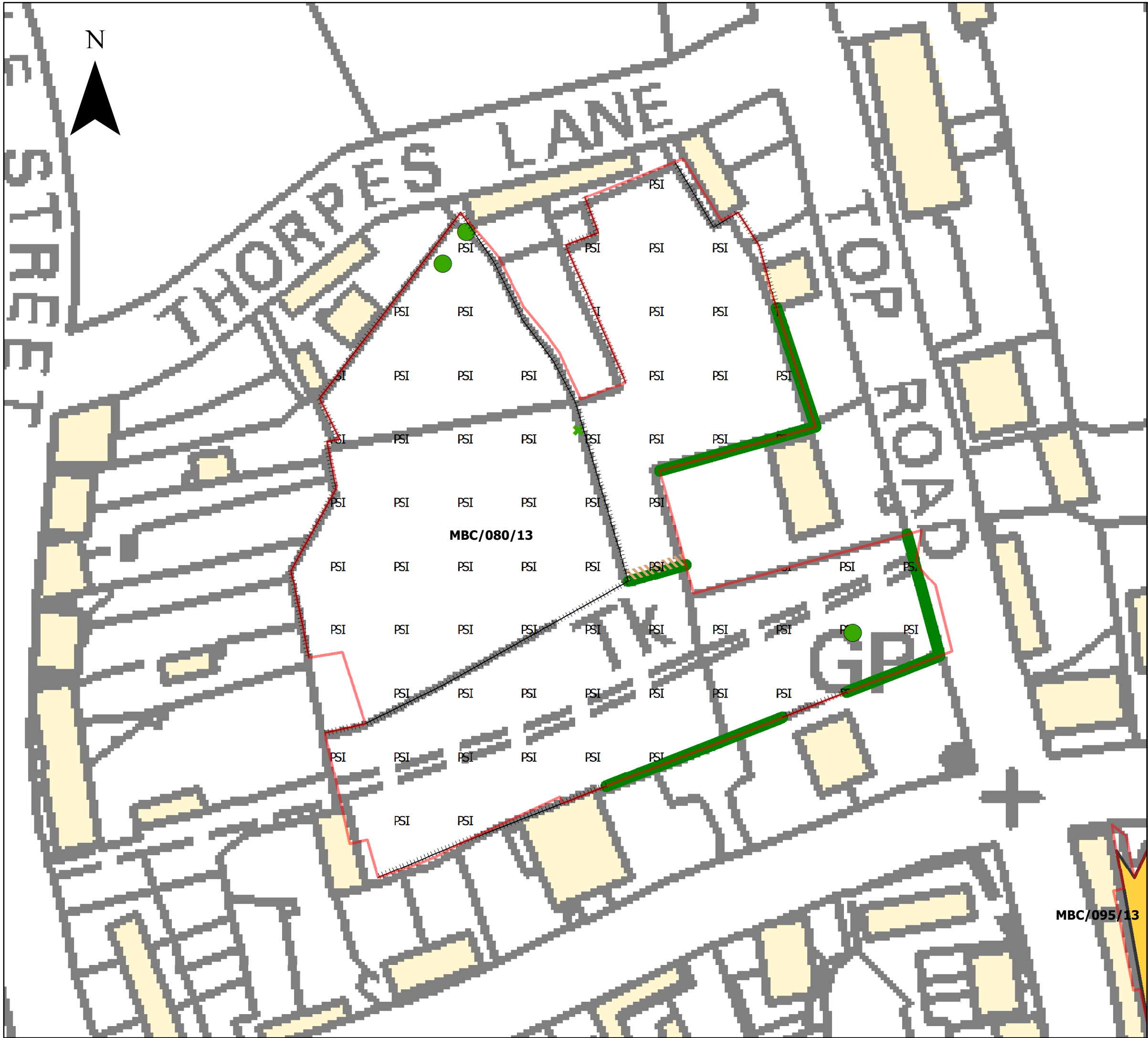
Sheet Size: **A3** Scale of Original: **1:500**

Client:
Melton Mowbray Borough Council

Project:
Melton Borough Biodiversity & Geodiversity Study

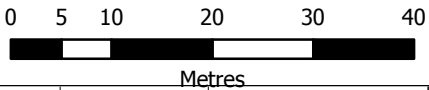
Title:
MBC/079/13 Map B

Office:	Project No:	Figure No:
4594	A092370-2	SHLARR B11



Legend

- Broad-leaved Plantation
- Coniferous Plantation
- Standing Water
- Dense Continuous Scrub
- Scattered Scrub
- Amenity Grassland
- Arable
- Improved Grassland
- Poor Semi-improved Neutral Grassland
- Tall Ruderal
- Swamp
- Introduced Shrub
- Bare Ground
- Hard Standing
- Buildings
- Native Species Poor Hedge
- Line of Trees
- Fence
- Wall
- Running Water
- Dry Ditch
- Boundary Removed
- Mature Trees
- Scrub
- Target Note
- Preferred Small Site Options
- MBC Boundary



Created: IS	Checked: VT	Date: 20.11.2015	Version: V1.
----------------	----------------	---------------------	-----------------

Contains Ordnance Survey data © Crown Copyright and database right 2012. All rights reserved.



Sheet Size: **A3** Scale of Original: **1:750**

Client:
Melton Mowbray Borough Council

Project:
Melton Borough Biodiversity & Geodiversity Study

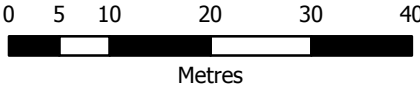
Title:
MBC/080/13 Map B

Office: 4594	Project No: A092370-2	Figure No: SHLAA B12
------------------------	---------------------------------	--------------------------------



Legend

- Broad-leaved Plantation
- Coniferous Plantation
- Standing Water
- Dense Continuous Scrub
- Scattered Scrub
- Amenity Grassland
- Arable
- Improved Grassland
- Poor Semi-improved Neutral Grassland
- Tall Ruderal
- Swamp
- Introduced Shrub
- Bare Ground
- Hard Standing
- Buildings
- Native Species Poor Hedge
- Line of Trees
- Fence
- Wall
- Running Water
- Dry Ditch
- Boundary Removed
- Mature Trees
- Scrub
- Target Note
- Preferred Small Site Options
- MBC Boundary



Created: IS	Checked: VT	Date: 20.11.2015	Version: V1.
----------------	----------------	---------------------	-----------------

Contains Ordnance Survey data © Crown Copyright and database right 2012. All rights reserved.



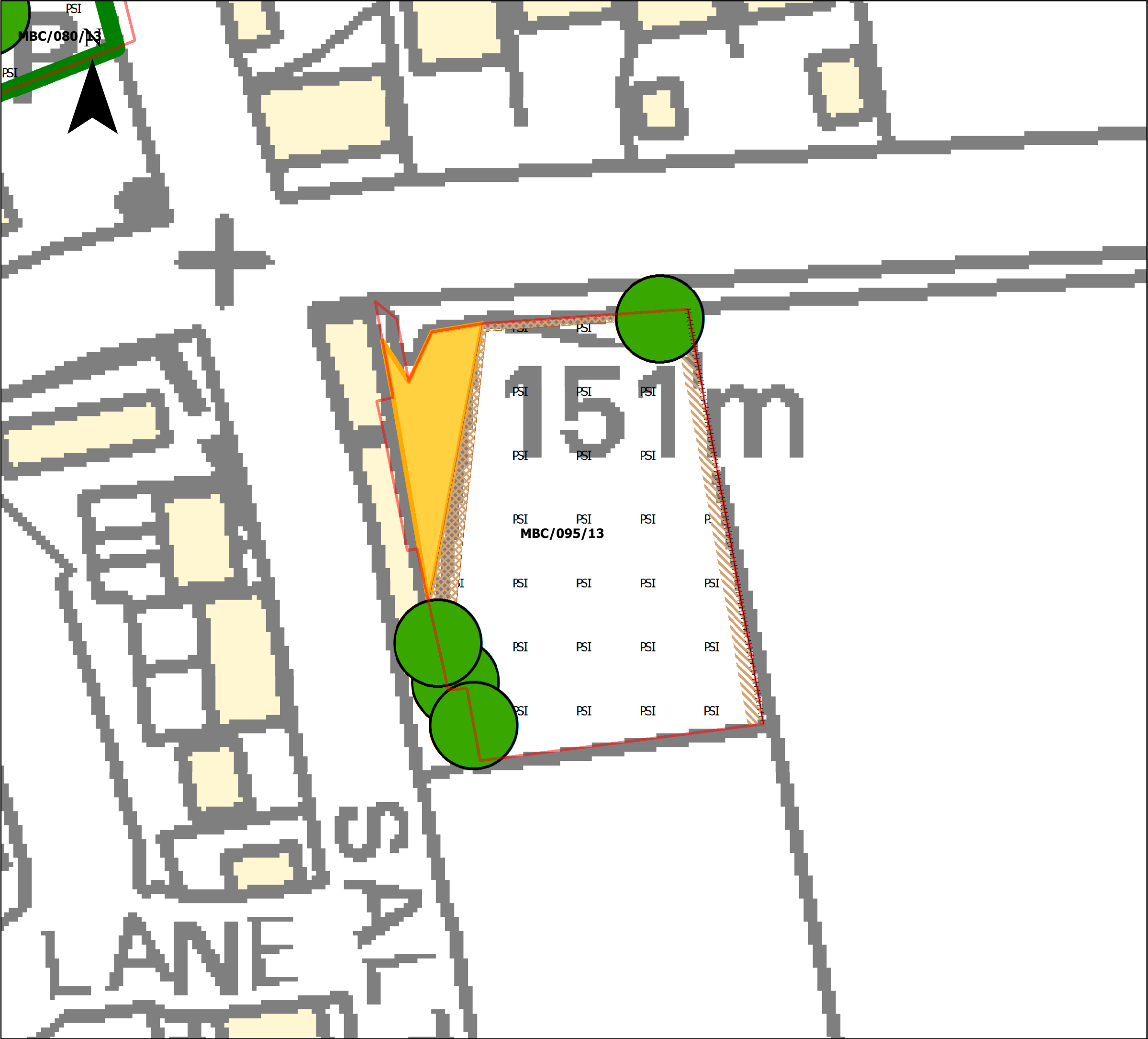
Sheet Size: **A3** Scale of Original: **1:750**

Client:
Melton Mowbray Borough Council




























Project:
Melton Borough Biodiversity & Geodiversity Study

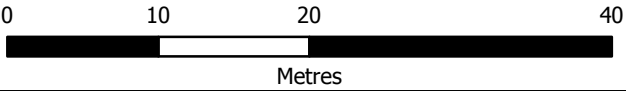
Title:
MBC/092/13 Map B

Office: 4594	Project No: A092370-2	Figure No: SHLAA B13
------------------------	---------------------------------	--------------------------------



Legend

-  Broad-leaved Plantation
-  Coniferous Plantation
-  Standing Water
-  Dense Continuous Scrub
-  Scattered Scrub
-  Amenity Grassland
-  Arable
-  Improved Grassland
-  Poor Semi-improved Neutral Grassland
-  Tall Ruderal
-  Swamp
-  Introduced Shrub
-  Bare Ground
-  Hard Standing
-  Buildings
-  Native Species Poor Hedge
-  Line of Trees
-  Fence
-  Wall
-  Running Water
-  Dry Ditch
-  Boundary Removed
-  Mature Trees
-  Scrub
-  Target Note
-  Preferred Small Site Options
-  MBC Boundary



Created: IS	Checked: VT	Date: 20.11.2015	Version: V1.
----------------	----------------	---------------------	-----------------

Contains Ordnance Survey data © Crown Copyright and database right 2012. All rights reserved.



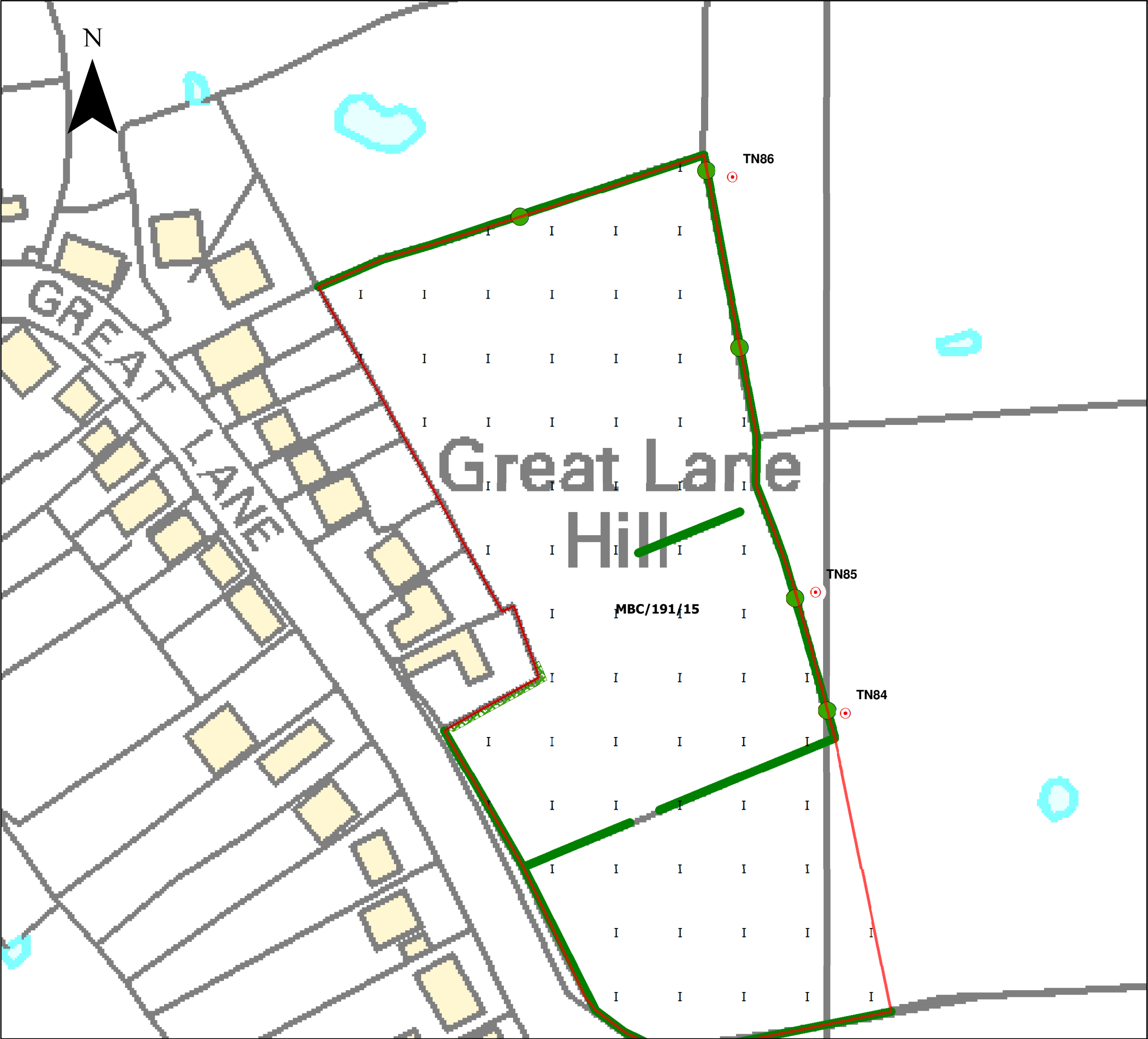
Sheet Size: **A3** Scale of Original: **1:500**

Client:
Melton Mowbray Borough Council

Project:
Melton Borough Biodiversity & Geodiversity Study

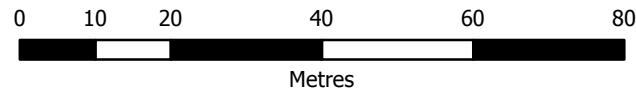
Title:
MBC/095/13 Map B

Office: 4594	Project No: A092370-2	Figure No: SHLAA B14
------------------------	---------------------------------	--------------------------------



Legend

- Broad-leaved Plantation
- Coniferous Plantation
- Standing Water
- Dense Continuous Scrub
- Scattered Scrub
- Amenity Grassland
- A Arable
- I Improved Grassland
- PSI Poor Semi-improved Neutral Grassland
- Tall Ruderal
- Swamp
- Introduced Shrub
- Bare Ground
- Hard Standing
- Buildings
- Native Species Poor Hedge
- Line of Trees
- Fence
- Wall
- Running Water
- Dry Ditch
- Boundary Removed
- Mature Trees
- Scrub
- Target Note
- Preferred Small Site Options
- MBC Boundary



Created: IS	Checked: VT	Date: 20.11.2015	Version: V1.
----------------	----------------	---------------------	-----------------

Contains Ordnance Survey data © Crown Copyright and database right 2012. All rights reserved.



Sheet Size: **A3** Scale of Original: **1:1,000**

Client:
Melton Mowbray Borough Council

Project:
Melton Borough Biodiversity & Geodiversity Study

Title:
MBC/191/15 Map B

Office: 4594	Project No: A092370-2	Figure No: SHLAA B15
------------------------	---------------------------------	--------------------------------