























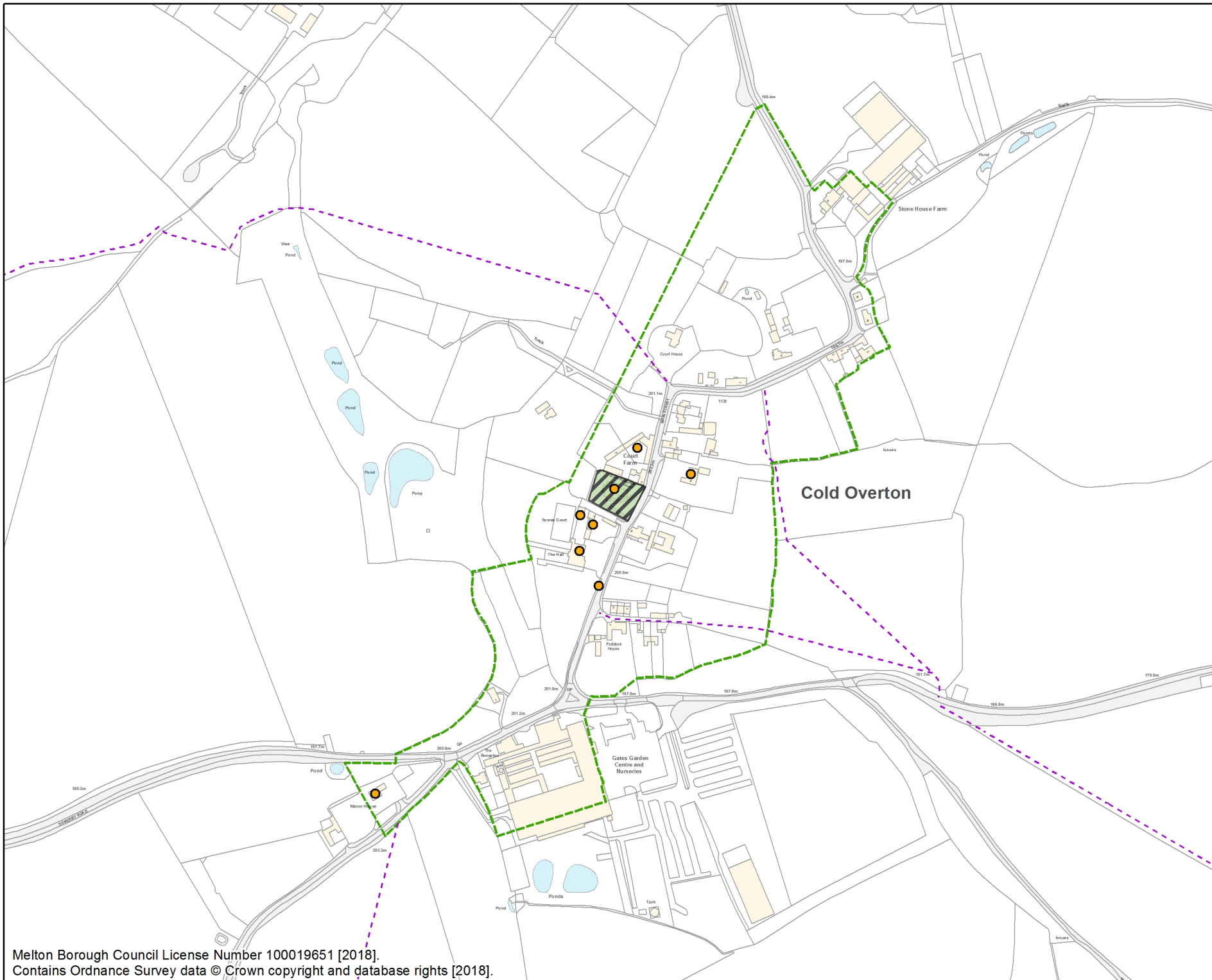


Cold Overton

Key

-  Melton Borough Boundary
-  Housing Allocation
-  Reserve Site
-  Enhancement Area
-  Non-residential
-  Railway Track
-  Leicestershire Round Footpath
-  Public Right of Way
-  Listed Building
-  Key Employment Sites
-  Conservation Area
-  Area of Separation
-  Local Green Space
-  Registered Parks & Gardens
-  Scheduled Monument
-  National Nature Reserve
-  Site of Special Scientific Interest
-  Ancient Woodland
-  Local Geological Site
-  Local Wildlife Site
-  Candidate/Potential Local Wildlife Site
-  Flood Zone 3b
-  Flood Zone 3
-  Flood Zone 2



Adoption Policies Map - Melton Local Plan (2011-2036) Inset Maps

Scale (A4):
1:5,000

