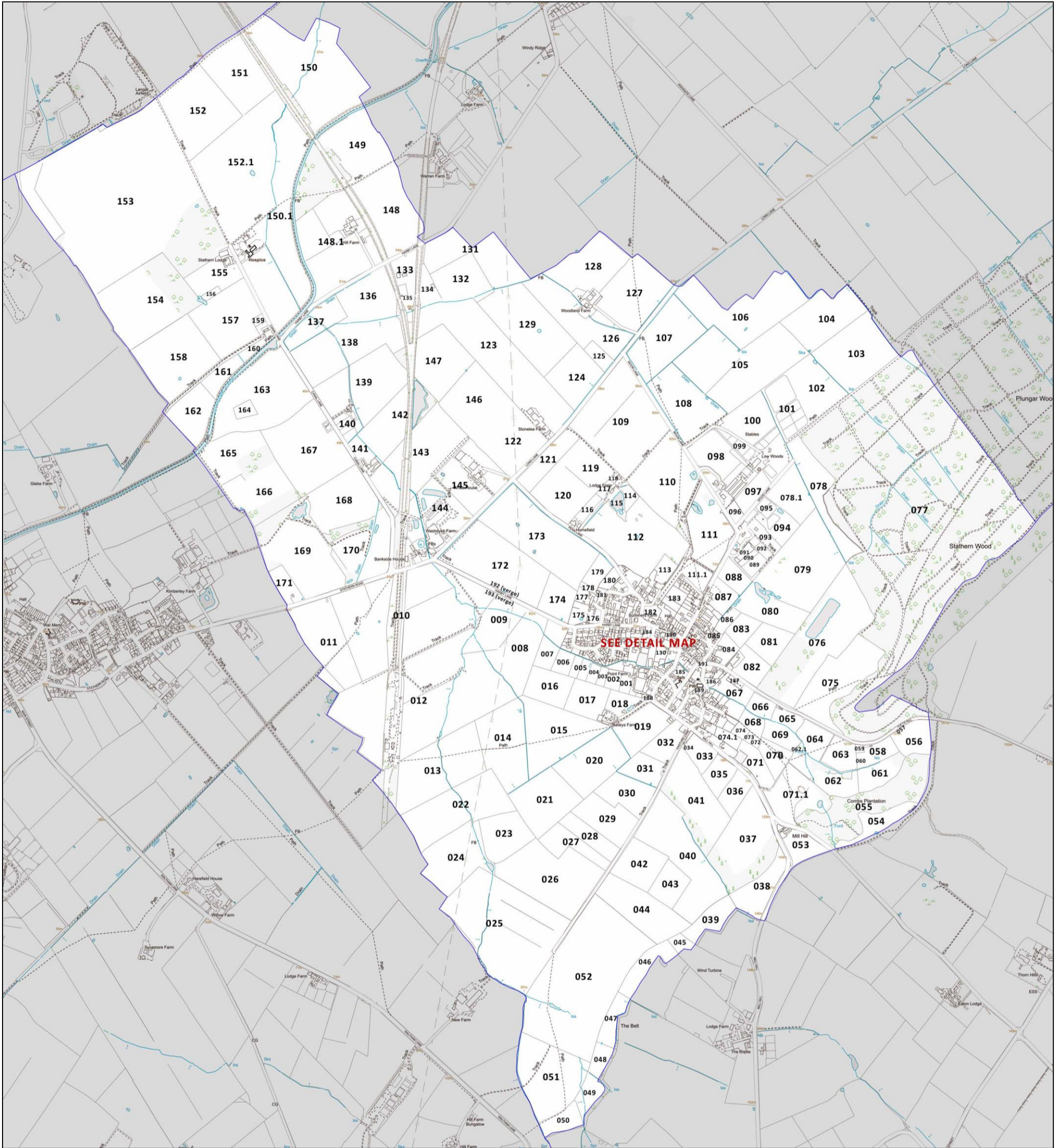


# APPENDIX 6: ENVIRONMENTAL INVENTORY and SCORING SYSTEM

## 1. KEY MAPS (A: Parish)



1. KEY MAPS (B: Village)



## 2. SCORING SYSTEM USED IN THIS PLAN

CRITERION (NPPF 2019)	Score range			Notes
LOCAL IN CHARACTER, not an extensive tract of land	N	Y		YES is essential for LGS designation. The site should be a single bounded parcel of land, or a small, coherent group (evidence-based, with shared characteristics and in single ownership).
<b>SPECIAL TO COMMUNITY:</b>				
PROXIMITY	0	1-4	5	<p>5 = an open space <u>within</u> a settlement</p> <p>4 = adjacent to the settlement boundary (Limit to Development line when defined)</p> <p>3, 2, 1 = successively farther from settlement</p> <p>0 = most distant from main settlement(s)</p>
BEAUTY	0	1-2	3	Subjective, relative (give justification); use consultation 'dot' map results for views. Only the most attractive land in the Plan Area should qualify. Most should get 0 or 1.
TRANQUILLITY	0	1	2	<p>Tranquillity should be judged as a real experience; just being 'a long way from anywhere' doesn't make a site tranquil. Most sites should get 0.</p> <p>2 will probably be limited to e.g. churchyards, well-designed memorial gardens, managed semi-natural habitats where birdsong is louder than traffic noise.</p>
RECREATIONAL VALUE	0	1-4	5	<p>5, 4 = Public Open Spaces designed for sport and recreation or as facilities for children and young people</p> <p>3 = Membership sport facilities (tennis, bowls, etc.). Very well used park or other recreational space with full or comprehensive public access. Managed wildlife site with public access. Semi-natural parkland (trees, grass) with public footpaths and no restriction on access.</p> <p>2 = Paddock or similar open space within the built-up area helping to define the settlement's layout and character. Open space with 1 or more public footpath, e.g. well-used for dog-walking, traditional sledging field</p> <p>1 = arable farmland with public footpath but no other access.</p> <p>0 = private property with no public recreational value or access</p>

**LOCAL SIGNIFICANCE:**

**HISTORICAL SIGNIFICANCE**

0	1-4	5
---	-----	---

Historical significance can only apply to sites and features that can be seen (to be appreciated) or are proven buried archaeological features. NB cumulative: more features/designations = higher score.  
**5** = statutory site, includes or comprises Scheduled monument, Listed Building, feature or structure. National Trust or English Heritage site  
**4** = site with features in the *County Historic Environment Record*, Historic England *PastScape* records. *Registered park or garden*. Well-preserved *Ridge and Furrow*.  
**3, 2** = site includes feature, earthworks or building with known local historic environment significance – history includes 20<sup>th</sup> century. Fainter *Ridge and Furrow*  
**1** = site of local oral or recorded history importance, no actual structure  
**0** = No evidence for historical environment significance

**RICHNESS OF WILDLIFE (BIODIVERSITY); GEOLOGY**

0	1-4	5
---	-----	---

Protection of habitats and species, in compliance with EU Directives and English legislation, at the local level of individual land parcels. NB cumulative: more features/species = higher score.  
**5** = Statutory site, includes or comprises SSSI (biodiversity or geology) or other national or European designation.  
**4** = County Wildlife Trust, etc. *nature reserve*, *Country Park* with importance for biodiversity, etc.  
**3** – site with National, county and local biodiversity features, e.g. *Priority Habitats*, occurrence of one or more *Species of Conservation Concern* (use national or county Biodiversity Action Plan (BAP) Species lists), mapped Gt Crested newt ponds, bat roosts and foraging areas. County or local site designations e.g. *Local Wildlife Site* (LWS), Regionally Important Geological Site (RIGS), *Site of Importance for Nature Conservation (SINC)*, *Local Nature Reserve*, *Community WildSpace*, etc.  
**2** = other site of known local biodiversity importance not recorded elsewhere with e.g. BAP species, species-rich hedgerows, watercourse, pond  
**1** = (parish background level), moderate or potential wildlife value  
**0** = no evidence for natural environment significance






Maximum possible score

25

### 3. ENVIRONMENTAL INVENTORY

Sites are listed in numerical order, with Local Green Spaces (green) then Important Open Spaces (yellow) listed first.

Note that sites of environmental significance are also highlighted as per the key below - natural (pale green) and historical (blue).

KEY	 Local Green Space	 Important Open Space	 Site of natural environmental significance	 Site of historical environmental significance	 Ridge and Furrow
-----	---	--	---	---	--

INVENTORY MAP REFERENCE	DESCRIPTION / EVIDENCE	NPPF (2019) LOCAL GREEN SPACE CRITERIA						TOTAL /25	
		LOCAL BOUNDED, NOT EXTENSIVE YES/NO	SPECIAL TO COMMUNITY			LOCAL SIGNIFICANCE			
			PROXIMITY 0-5	BEAUTY 0-3	TRANQUIL 0-2	REC. VALUE 0-5	HISTORY 0-5		WILDLIFE 0-5
<b>Local Green Spaces listed numerically by site (also includes some Important Open Spaces):</b>									
182	<p><b>Penn Lane allotments.</b> Parish Council allotments. Melton Borough Council designated Local Green Space. A large area in the centre of the village that has been used for more than 100 years as allotments. All 36 allotment plots are let to 24 holders and there is currently a waiting list. The plot is bordered on the north and eastern boundaries by ancient hedgerows. The west and south boundaries are bordered by cottages. The 36 plots include some which are the gardens to those cottages. Acting as a wildlife sanctuary, the allotments are a much-loved resource offering peace and tranquillity in the centre of the village. When working in the allotment, more often than not, the sound of birdsong or indeed a rather noisy cockerel is louder than the sound of occasional passing traffic. Historically, the allotments were purchased from the Duke of Rutland on 21st July 1921, although there are records of allotment holders dating back to 1908 at the Leicester Records Office.</p>	YES	5	2	2	5	2	2	18

INVENTORY MAP REFERENCE	DESCRIPTION / EVIDENCE	NPPF (2019) LOCAL GREEN SPACE CRITERIA							TOTAL /25
		LOCAL BOUNDED, NOT EXTENSIVE YES/NO	SPECIAL TO COMMUNITY				LOCAL SIGNIFICANCE		
			PROXIMITY 0 - 5	BEAUTY 0 - 3	TRANQUIL 0 - 2	REC. VALUE 0 - 5	HISTORY 0 - 5	WILDLIFE 0 - 5	
185	<p><b>Recreation Ground and children's playpark.</b></p> <p>Adjacent to (and used by) Stathern Primary School. In centre of the older part of the village. Setting for several listed buildings. Bordered on the northern edge by ancient hedgerow. Bordered on the western edge by a stream making this area an important wildlife habitat. Historically, this land was glebe land. In Whites Directory 1886, it was mentioned that 'poor people rented garden allotments'. In 1995 a lease was granted to the Parish Council and a planning application was lodged for change of use to a playpark. Over centuries, it has been used by the residents and this has continued. Even in modern history, (the past 20 years) this has been the venue for the annual village 'Party in the Park'.</p>	YES	5	2	1	5	3	2	18
186	<p><b>Church Lane cemetery.</b></p> <p>Closed cemetery off Church Lane (opposite listed Church) Parish Council owned. Multiple old trees and some small shrubs and bramble bushes. Ancient hedgerows to the eastern and western boundary, although some of the western boundary hedgerow was removed recently by the owner of the paddock whilst creating access to his land. The site has reverted to a species rich wildlife habitat and left by and large to naturalise. It is enhanced by the adjoining gote (an Anglo-Saxon watercourse). There are historical gravestones throughout the cemetery, and all are dated to the 19th and 20th century.</p>	YES	5	3	2	2	3	3	18
187	<p><b>Toft's Hill Cemetery.</b></p> <p>Parish Council owned. Cemetery with Commonwealth war graves. This is an active cemetery, but people who are not visiting the graves often stop by on their walk along the adjoining Toft's Hill to make use of the two benches installed to give people a picturesque view of the village. Grass snakes and woodpeckers seen on site. A tranquil spot. Site bordered by old hedgerows growing through the metal railings in some spots.</p>	YES	4	3	2	2	4	3	18

INVENTORY MAP REFERENCE	DESCRIPTION / EVIDENCE	NPPF (2019) LOCAL GREEN SPACE CRITERIA							TOTAL /25
		LOCAL BOUNDED, NOT EXTENSIVE YES/NO	SPECIAL TO COMMUNITY				LOCAL SIGNIFICANCE		
			PROXIMITY 0 - 5	BEAUTY 0 - 3	TRANQUIL 0 - 2	REC. VALUE 0 - 5	HISTORY 0 - 5	WILDLIFE 0 - 5	
189	<p><b>St. Guthlac's Church and churchyard.</b>            Closed to burials. Over 20 old, large trees (cedars, yew trees etc) surrounding the church. Footpath (G26A) runs through the churchyard. Headstones have been moved into rows and large grassed area in front of the church is used for some church events including the annual horticultural show. Setting of Listed Building - HER no. MLE12687). Various finds in the vicinity of the Church (MLE6224, MLE16547, MLE16548 and MLE16550). Melton Borough Council listed Green Space.</p>	YES	5	3	2	2	5	3	20
<b>Important Open Spaces listed numerically by site:</b>									
181	<p><b>Old Horse Pond.</b>            Woodland area at eastern end of garden. This area used to be the horse pond where horses and cattle were taken to drink. It ceased being a pond in the 50's when piped water came to the village and the piped supply from the spring on Toft's Hill was cut off. Eight mature trees. Bounded by mature hedging. LERC: Mammals: pipistrelle bat, brown long-eared bat, myotis bat, soprano pipistrelle. Part of the space is, historically, common land and known as the Old Horse Pond, although this is now a slightly raised area of woodland, having been filled in and covered in top soil before 1970, after issues of it being used as a dumping ground. The land is owned by Stathern Parish Council.</p>	YES	5	2	1	3	2	3	16
184	<p><b>Chapel Lane Paddock.</b>            Paddock in centre of village helping to define its layout and character; occasionally used with owner's kind permission to support village events.</p>	YES	5	2	1	2	1	2	13
188	<p><b>Small wooded area.</b>            At the bottom of Mill Hill (was the old recycling centre).</p>	YES	3	1	0	3	0	2	9





INVENTORY MAP REFERENCE	DESCRIPTION / EVIDENCE	NPPF (2019) LOCAL GREEN SPACE CRITERIA							TOTAL /25
		LOCAL BOUNDED, NOT EXTENSIVE YES/NO	SPECIAL TO COMMUNITY				LOCAL SIGNIFICANCE		
			PROXIMITY 0-5	BEAUTY 0-3	TRANQUIL 0-2	REC. VALUE 0-5	HISTORY 0-5	WILDLIFE 0-5	
004	Land put forward for STAT1 development. Scores not entered because of STAT1.								0
005	Land put forward for STAT1 development. Scores not entered because of STAT1.								0
006	Land put forward for STAT1 development. Scores not entered because of STAT1.								0
007	Farmland close to village, hedges running through and water course, faint Ridge and Furrow. Local wildlife sites 90471, 90472 Rundle Beck Willows.	YES	4	1	0	1	2	3	11
008	Grazing farmland, water course running through. Faint Ridge and Furrow.	YES	2	1	0	0	2	2	7
009	Grazing farmland water course, faint Ridge and Furrow.	YES	1	1	0	1	2	2	7
010	Grazing farmland with railway embankment. Faint Ridge and Furrow. Public footpath G29 running diagonally across.	YES	1	1	0	0	3	2	7
011	Grazing farmland with railway embankment. Faint Ridge and Furrow. Public footpath G29 running diagonally across.	YES	1	1	0	1	2	2	7
012	Grazing farmland with railway embankment. Faint Ridge and Furrow.	YES	1	1	0	0	2	2	6
013	Grazing farmland with railway embankment, faint Ridge and Furrow. Public footpath G26 crossing field east west.	YES	1	1	0	1	2	2	7
014	Grazing farmland, faint Ridge and Furrow, public footpath G26 crosses field.	YES	1	1	0	1	2	2	7
015	Grazing farmland, faint Ridge and Furrow. Public footpath G26 crosses field.	YES	1	1	0	1	2	2	7
016	Grazing farmland, faint Ridge and Furrow.	YES	1	1	0	0	2	2	6
017	Grazing farmland, faint Ridge and Furrow.	YES	1	1	0	0	2	2	6
018	Field with some farm machinery and farmhouse.	YES	2	1	0	0	3	2	8

INVENTORY MAP REFERENCE	DESCRIPTION / EVIDENCE	NPPF (2019) LOCAL GREEN SPACE CRITERIA							TOTAL /25
		LOCAL BOUNDED, NOT EXTENSIVE YES/NO	SPECIAL TO COMMUNITY				LOCAL SIGNIFICANCE		
			PROXIMITY 0-5	BEAUTY 0-3	TRANQUIL 0-2	REC. VALUE 0-5	HISTORY 0-5	WILDLIFE 0-5	
019	Grazing land, footpath crosses G26, closer to village. Ridge and Furrow.	YES	2	1	0	1	3	2	9
020	Grazing land.	YES	1	1	0	0	2	2	6
021	Grazing land.	YES	1	1	0	0	2	2	6
022	Watercourse running through grazing land.	YES	1	1	0	0	2	2	6
023	Watercourse bordering grazing land.	YES	1	1	0	0	2	3	7
024	Watercourse bordering grazing land.	YES	1	1	0	0	2	2	6
025	Grazing land water course running through.	YES	1	1	0	0	2	2	6
026	Arable land, footpath crossing G28 pond.	YES	1	1	0	1	2	3	8
027 / 028 029 / 030	Grazing land, footpath G28 borders on south-west side and accessible by track.	YES	1	1	0	1	2	2	7
031	Grazing land faint Ridge and Furrow, footpath borders G28 on south west side and accessible by track.	YES	2	1	0	1	2	2	8
032	Grazing land close to village, track borders the field.	YES	2	1	0	1	2	2	8
033	Grass pasture – mature hedgerows.	YES	4	2	1	0	0	2	9
034	Joint with 033 (see above).	YES	4	2	1	0	0	2	9
035	Ploughed arable field.	YES	3	2	1	0	0	1	7
036	Ploughed arable field.	YES	4	2	1	0	0	1	8
037	Ploughed arable field. Bordered by trees south side/west side. DEFRA priority site with young trees.	YES	3	3	1	0	0	3	10
038	Grass pasture. Mature hedgerows – bordered by trees N side. Top of escarpment. Views across the vale. Includes HER site MLE 4164 for WW2 anti-aircraft battery site (cropmarks).	YES	2	3	1	0	2	2	10
039	Grass pasture. Now joined to field out of parish boundary. Top of escarpment. Views across the vale.	YES	2	3	2	0	0	2	9

INVENTORY MAP REFERENCE	DESCRIPTION / EVIDENCE	NPPF (2019) LOCAL GREEN SPACE CRITERIA							TOTAL /25
		LOCAL BOUNDED, NOT EXTENSIVE YES/NO	SPECIAL TO COMMUNITY				LOCAL SIGNIFICANCE		
			PROXIMITY 0-5	BEAUTY 0-3	TRANQUIL 0-2	REC. VALUE 0-5	HISTORY 0-5	WILDLIFE 0-5	
040	<b>Ploughed arable field.</b> Bounded by trees (DEFRA priority woodland young trees) and dyke to north-east.	YES	2	2	1	0	0	3	8
041	<b>Ploughed arable field.</b> Drainage ditch down north side. Bounded by trees (DEFRA priority woodland young trees) to west side. Badger sett in field.	YES	3	2	1	0	0	3	9
042	<b>Grass pasture</b> – mature hedgerows. Bounded by trees to south-west side. Evidence of <b>Ridge and Furrow</b> . Lapwings, skylarks and site for owl predation.	YES	2	2	2	0	1	2	9
043	<b>Grass pasture</b> – mature hedgerows. Bounded by trees to south-west side. Lapwings, skylarks and site for owl predation.	YES	2	2	2	0	1	2	9
044	<b>Grass pasture</b> – mature hedgerows. Bounded by trees to north-eastern side.	YES	2	2	2	0	0	2	8
045	<b>Grass pasture</b> – mature hedgerows. Now joined to field out of parish boundary. Top of escarpment. Views across the vale.	YES	2	3	2	0	0	2	8
046	<b>Grass pasture</b> - mature hedgerows. Now joined to field out of parish boundary. Top of escarpment. Views across the vale.	YES	1	3	2	0	0	2	8
047	<b>Grass pasture</b> – mature hedgerow. Line of trees in eastern edge. Top of escarpment. Views across the vale.	YES	1	3	2	0	0	2	8
48	<b>Grass pasture</b> - mature hedgerows. Line of trees in eastern edge. Stream along south side. Top of escarpment. Views across the vale.	YES	1	3	2	0	0	2	8
049	<b>Stream across north side and through field.</b> Top of escarpment. Views across the vale.	YES	0	3	2	0	0	2	7
050	<b>Grass pasture</b> - mature hedgerow. Public footpath G27 on N border.	YES	0	3	2	1	0	2	8
051	<b>Grass pasture</b> – mature hedgerows. Public footpath G27 across field. Local wildlife site 90466 – marshland near the belt.	YES	0	3	2	1	0	2	8
052	<b>Grass pasture</b> – some trees/copse in centre. Local wildlife site 90530 Pond: end of Pasture Lane.	YES	1	2	2	0	0	2	7

INVENTORY MAP REFERENCE	DESCRIPTION / EVIDENCE	NPPF (2019) LOCAL GREEN SPACE CRITERIA							TOTAL /25
		LOCAL BOUNDED, NOT EXTENSIVE YES/NO	SPECIAL TO COMMUNITY				LOCAL SIGNIFICANCE		
			PROXIMITY 0 – 5	BEAUTY 0 - 3	TRANQUIL 0 - 2	REC. VALUE 0 - 5	HISTORY 0 - 5	WILDLIFE 0 - 5	
053	<b>Windmill field.</b> Pasture in triangle between 2 roads. On elevated site. Views of village and Vale of Belvoir. Includes windmill mound (rubble from roundhouse -demolished c.1960) of post mill (c.1924-1900) (HER MLE 4166). Mature hedgerows, trees on south boundary.	YES	3	3	1	0	3	2	12
054	<b>Grass pasture</b> – some boggy areas. Has pond. Mature hedgerows. Edged by woodland (Coombs Plantation) on north side. Footpath G24A through field. Used by walkers, horse riders and cyclists. Local Wildlife Sites 90463, 90464. Pond and bridleway. Mature oak.	YES	2	3	2	2	0	3	12
055	<b>Coombs plantation.</b> Hanging woodland in valley on escarpment crest. Footpath. Some tree preservation orders. Old ironstone workings. Local Wildlife Site 90476. DEFRA priority habitat – deciduous woodland.	YES	2	3	2	2	2	3	14
056 / 057	<b>Sloped grassland.</b> Join to woodland on S side. Includes Local Wildlife Site 90475 Toft's Hill verge.	YES	2	3	2	2	0	3	12
058 / 059 060	<b>Grazing fields with stables.</b> Trees to south side. Adjacent to Tofts Hill which is ancient pathway.	YES	2	2	1	0	1	2	8
061	<b>Grass pasture.</b> Adjoins woodland (Coombs Plantation). Sloped grass pasture used for cows/sheep. Bordered by trees	YES	2	3	2	0	0	2	9
062	<b>Coombs Meadows Nature Reserve (part).</b> Sloped grass pasture used for cows/sheep. Permanent pasture, probably since Enclosure except WW2. Bordered by trees. Some boggy/marshy areas. Footpath G23 through field. Owned by LRWT. Local wildlife site 90465 and 28199 Mill Hill grassland.	YES	3	2	2	3	2	4	16
062.1	<b>Coombs Meadows Nature Reserve (part).</b> Grass pasture bordered by ford. Mostly wetland/boggy. G23 footpath across it. Part of Local Wildlife Site 90465 Mill Hill grasslands.	YES	3	2	2	1	0	3	11
063	<b>Coombs Meadows Nature Reserve (part).</b> Sloped grass pasture used for cows/sheep. Used traditionally by village children for sledging and also generally for walking.	YES	3	2	2	3	1	3	14

INVENTORY MAP REFERENCE	DESCRIPTION / EVIDENCE	NPPF (2019) LOCAL GREEN SPACE CRITERIA							TOTAL /25
		LOCAL BOUNDED, NOT EXTENSIVE YES/NO	SPECIAL TO COMMUNITY				LOCAL SIGNIFICANCE		
			PROXIMITY 0 - 5	BEAUTY 0 - 3	TRANQUIL 0 - 2	REC. VALUE 0 - 5	HISTORY 0 - 5	WILDLIFE 0 - 5	
064	<b>Coombs Meadows Nature Reserve (part).</b> Sloped grass pasture. Lots of trees. Ford. South boundary is small brook, part of Local Wildlife Site 90465 Mill Hill grasslands.	YES	3	2	2	1	0	3	11
065	<b>Sloped grassland</b> with stables.	YES	3	2	2	0	0	2	9
066	<b>Hay pasture.</b>	YES	4	2	2	0	0	2	10
067	<b>Grass field</b> , part cut for hay. Surrounds cemetery. Building (no vehicular access) close to west boundary.	YES	4	2	1	0	0	2	9
068	<b>Coombs Meadows Nature Reserve (part).</b> Grass pasture used for sheep/cows/horses. Permanent pasture, probably since Enclosure except WW2; includes part of 'Hacker's Hall' site, HER MLE 16551. Owned by LRWT. Footpath G22 along edge of field used for dog walkers, ramblers. Potential relevance to Colonel Hacker.	YES	3	2	2	3	2	4	16
069	<b>Coombs Meadows Nature Reserve (part).</b> Grass pasture used for sheep and cows. Permanent pasture, probably since Enclosure except WW2; includes part of 'Hacker's Hall' site, HER MLE 16551. Owned by LRWT. Copse in centre of field.	YES	3	2	2	0	2	3	12
070	<b>Coombs Meadows Nature Reserve (part).</b> Grass pasture used for sheep and cows. Permanent pasture, probably since Enclosure except WW2; includes part of 'Hacker's Hall' site, HER MLE 16551. Footpath G22 through field. Owned by LRWT. Potential relevance to Colonel Hacker.	YES	3	2	2	3	2	4	16
071	<b>Coombs Meadows Nature Reserve (part).</b> Grass pasture used for sheep and cows. Copse in west corner is priority habitat deciduous woodland. Bounded by trees. Possible site of Colonel Hacker's home. WW2 pillbox. Part of Local Wildlife Site 90465 Mill Hill grasslands.	YES	3	2	1	0	2	3	11
071.1	<b>Coombs Meadows Nature Reserve (part).</b> Sloped grass pasture. Borders Coombs Plantation. Some marsh/wetland areas. Used for sledging and walking. Footpath G23. Adjacent to area with Colonel Hacker relevance.	YES	3	3	2	2	1	3	14

INVENTORY MAP REFERENCE	DESCRIPTION / EVIDENCE	NPPF (2019) LOCAL GREEN SPACE CRITERIA							TOTAL /25
		LOCAL BOUNDED, NOT EXTENSIVE YES/NO	SPECIAL TO COMMUNITY				LOCAL SIGNIFICANCE		
			PROXIMITY 0-5	BEAUTY 0-3	TRANQUIL 0-2	REC. VALUE 0-5	HISTORY 0-5	WILDLIFE 0-5	
072	Privately owned grazing field. Adjacent to area with Colonel Hacker relevance.	YES	4	1	1	0	1	2	9
073	Privately owned grazing field. Adjacent to area with Colonel Hacker relevance.	YES	4	1	1	0	1	2	9
074	Privately owned grazing field. Adjacent to area with Colonel Hacker relevance.	YES	4	1	1	0	1	2	9
074.1	<b>Paddock.</b> Mown grassland. Potential Hacker relevance/access route. Wildlife camera evidence of badgers, foxes and roe deer.	YES	4	1	1	0	1	2	9
075	<b>Sloped arable field.</b> Borders DEFRA priority woodland for deciduous trees (Belvoir Estate) on 2 sides. Footpath G20 across field used by dog walkers and ramblers. Local wildlife site 90467 – Toft’s Hill Ash.	YES	3	3	2	1	0	3	12
076	<b>Mixed mainly conifer woodland</b> and reservoir. <b>Ridge and Furrow</b> on north part. Local wildlife site 66668 – Mature ash trees.	YES	3	3	2	0	3	3	14
077	<b>Stathern Wood.</b> Beautiful wooded area at the top of Toft’s Hill, with public access, known local history and environmental significance. Ancient woodland, shown on the pre-enclosure 1793 maps. Footpaths run through woods, popular with walkers. Local wildlife sites 90477 and 91043.	YES	2	3	2	3	2	4	16
078	<b>Field</b> next to Stathern Wood. Local wildlife site 90473 – Wood Lane willows.	YES	3	2	0	2	1	3	11
078.1	<b>Large paddock off Wood Lane</b> (Public footpath G25) used as grazing for horses. Large agricultural barn near the gated entrance and chicken coop. Hawthorn hedgerow along the Wood Lane side with the remaining boundary made up of mature hedgerow with multiple trees growing through this. Large willow tree in left boundary hedge (evidence of barn owl use). Left hedgerow has watercourse running alongside. Small group of trees planted to left of gate. Local wildlife site 90473 - Wood Lane willows. Views to escarpment.	YES	3	2	1	0	0	3	9

INVENTORY MAP REFERENCE	DESCRIPTION / EVIDENCE	NPPF (2019) LOCAL GREEN SPACE CRITERIA							TOTAL /25
		LOCAL BOUNDED, NOT EXTENSIVE YES/NO	SPECIAL TO COMMUNITY				LOCAL SIGNIFICANCE		
			PROXIMITY 0 – 5	BEAUTY 0 - 3	TRANQUIL 0 - 2	REC. VALUE 0 - 5	HISTORY 0 - 5	WILDLIFE 0 - 5	
079	Behind Toft's Hill escarpment with pond in field.	YES	3	2	0	2	1	2	10
080	Behind Toft's Hill escarpment with pond in field.	YES	3	2	0	2	1	2	10
081	Toft's Hill - natural spring. Ridge and Furrow. Ancient spring which used to be linked to village and used to feed the village pump.	YES	2	2	0	2	3	2	11
082	Toft's Hill with barn field - reservoir underground, grassland. Ridge and Furrow. Ancient spring which used to be linked to village and used to feed the village pump.	YES	3	2	0	2	3	1	11
083	Behind Toft's Hill - natural underground spring. Ancient spring which used to be linked to village and used to feed the village pump. Ridge and Furrow.	YES	2	2	0	2	3	2	11
084	Toft's Hill field. Field currently uncultivated. Ridge and Furrow. LiDAR image revealed significant earthworks which may well be a moated site. The views from here are very important to the local community as the gateway to the escarpment. This field lies alongside the most popular and highly valued walk up Tofts Hill. Bordered on the south in the main by species rich ancient hedgerow and by barns. Ancient hedgerow along the eastern boundary and also part of western boundary. Underground springs.	YES	4	2	1	1	3	2	13
085	Birds Lane Housing estate.	YES	4	0	0	2	0	1	7
086	Paddock by Birds Lane.	YES	4	1	0	0	1	1	7
087	Blacksmith End with farm buildings.	YES	4	1	0	2	1	2	10
088	Blacksmith End private bungalow.	YES	3	2	0	2	1	2	10
089	Blacksmith End with internal fields.	YES	3	1	0	0	2	2	8
090	Blacksmith End with internal fields.	YES	3	1	0	0	2	2	8
091	Blacksmith End with internal fields.	YES	3	1	0	0	2	2	8
092	Blacksmith End with internal fields.	YES	3	1	0	0	2	2	8

INVENTORY MAP REFERENCE	DESCRIPTION / EVIDENCE	NPPF (2019) LOCAL GREEN SPACE CRITERIA							TOTAL /25
		LOCAL BOUNDED, NOT EXTENSIVE YES/NO	SPECIAL TO COMMUNITY				LOCAL SIGNIFICANCE		
			PROXIMITY 0 – 5	BEAUTY 0 - 3	TRANQUIL 0 - 2	REC. VALUE 0 - 5	HISTORY 0 - 5	WILDLIFE 0 - 5	
093	Field, house and agricultural buildings.	YES	3	1	1	0	1	1	7
094	Blacksmith End - bend with internal fields.	YES	2	1	0	0	0	1	4
095	Blacksmith End - bend with internal fields.	YES	2	1	0	0	0	1	4
096	Approx. ½ acre of grassed land with young trees and hedge. Owned by Parish Council and allocated as a green space/reserve cemetery.	YES	3	1	0	2	1	2	9
097	Grazing land (owned by Parish Council).	YES	3	1	0	2	1	2	9
098	Back of paddocks with oaks, occasionally used with owner's permission to support village events.	YES	3	1	0	2	1	2	9
099	Paddocks and stables.	YES	3	1	0	2	3	2	11
100	Stables. Internal fields, pastureland.	YES	3	1	0	2	0	1	7
101	Stables. Internal fields, pastureland.	YES	3	1	0	2	0	1	7
102	Stables. Internal fields, pastureland.	YES	3	1	0	2	0	1	7
103	Field adjacent to Stathern Wood.	YES	2	1	0	1	2	2	8
104	Arable fields on boundary of village.	YES	1	1	0	1	1	2	6
105	Arable fields on boundary of village.	YES	1	1	0	1	2	2	7
106	Arable fields on boundary of village.	YES	1	1	0	1	1	2	6
107	Moor Lane fields / Long Lane.	YES	3	1	0	1	1	2	8
108	Moor Lane fields.	YES	3	1	0	1	2	2	9
109	Moor Lane fields / Long Lane.	YES	3	1	0	1	1	2	8
110	<b>Arable field</b> surrounded by hedgerow and fronting onto Moor Lane. Footpath crosses field (G19). Used by village dog walkers. Possible <b>Ridge and Furrow</b> . Mature trees on south edge and pond attracting various wildlife and water birds. Local wildlife site 90531 Moor Lane pond.	YES	1	1	1	2	3	3	11



INVENTORY MAP REFERENCE	DESCRIPTION / EVIDENCE	NPPF (2019) LOCAL GREEN SPACE CRITERIA						TOTAL /25	
		LOCAL BOUNDED, NOT EXTENSIVE YES/NO	SPECIAL TO COMMUNITY				LOCAL SIGNIFICANCE		
			PROXIMITY 0-5	BEAUTY 0-3	TRANQUIL 0-2	REC. VALUE 0-5	HISTORY 0-5		WILDLIFE 0-5
111	<b>(See also 111.1 as part of the same field). Large field with footpath running across the field.</b> Currently used for grazing. Old hedgerow surrounding field with a few trees (including mature ash tree) along the border with the road. Field contains two large ponds (used by multiple birds, including water birds such as heron's moorhens and coots etc. One has established reed beds and a small group of silver birch trees and small wooded spinney planted with many trees and the second having a small woody/shrubbed area. Tracks have been put into the field, one planted with trees. Field used by village dog walkers and has been an important social area for residents for many years. Faint <b>Ridge and Furrow</b> markings in part of the field. Good views towards the escarpment and edge of the village from footpaths. Area listed as Priority Species for CS Targeting (DEFRA) for lapwings and corn buntings. Flooding in field during wet weather.	YES	4	2	1	2	2	3	14
111	<b>Fenced off 'L' shaped part of field 111</b> on the edge of the village opposite a small group of houses. Field edging to the road and on the L-shaped part is mature hedgerow. Two footpaths, G19 and G24 cross this part of the field. Land used for grazing (sheep). Field has been used for many years for recreation purposes (walking) and is an important social area for residents, particularly dog walkers. Put forward as reserve site STAT 3. Red kites and barn owls among other species seen in the field. Field showing on village map from 1793 as are many of the fields in the area. Good views across the escarpment and edge of village as well as across the fields as you walk along the footpath. Area listed as Priority Species for CS Targeting (DEFRA) for lapwing and corn bunting. Faint <b>Ridge and Furrow</b> along the L-shaped part of field.	YES	4	2	1	2	2	2	13
112	<b>Large field</b> used for grazing surrounded by hedgerow. <b>Ridge and Furrow</b> field. Multiple mature trees and a small pond. Some trees in hedgerow.	YES	0	2	1	0	3	3	9

INVENTORY MAP REFERENCE	DESCRIPTION / EVIDENCE	NPPF (2019) LOCAL GREEN SPACE CRITERIA							TOTAL /25
		LOCAL BOUNDED, NOT EXTENSIVE YES/NO	SPECIAL TO COMMUNITY				LOCAL SIGNIFICANCE		
			PROXIMITY 0-5	BEAUTY 0-3	TRANQUIL 0-2	REC. VALUE 0-5	HISTORY 0-5	WILDLIFE 0-5	
113	<b>Part of land developed</b> for housing. Remainder used for grazing. Bordered by mature hedgerow to field 111.1 and large trees to other borders.	YES	5	1	0	0	0	1	1
114	Scores not entered. Private Grounds of Lodge Farm (off Penn Lane).								0
115	Scores not entered. Private Grounds. Lake area – part of Lodge Farm private garden.								0
116	Scores not entered. Private Grounds. Private driveway of Lodge Farm.								0
117	Scores not entered. Private Grounds. Private garden of Lodge Farm.								0
118	Scores not entered. Private Grounds of Lodge Farm.								0
119	<b>Field behind 121.</b> Large group of mature conifers on boundary with private house. Track running up the side towards conifer plantation.	YES	3	1	0	0	0	2	6
120	<b>Large ploughed field.</b> Hedgerow surrounding field (one side on Penn Lane).	YES	0	1	0	0	0	1	2
121	<b>Small field</b> bordered by hedgerow to Long Lane with two fields behind. Two trees in boundary hedge.	YES	0	0	0	0	0	1	1
122	<b>Large field</b> bordered by hedgerow with trees. Barns on left hand side and small house on the other side. Appears to be pastureland.	YES	0	0	0	0	0	1	1
123	<b>Large field</b> currently pastureland. Barns on left boundary of field. Hedgerow surrounding field and along the road (Long Lane). Powerline through field.	YES	0	0	0	0	0	1	1
124	<b>Field</b> currently pastureland. Bordered by hedgerow and fronts onto Long Lane.	YES	0	0	0	0	0	1	1
125	<b>Small field</b> in corner of field 126. Surrounded by hedgerow and bordering onto Long Lane.	YES	0	0	0	0	0	1	1

INVENTORY MAP REFERENCE	DESCRIPTION / EVIDENCE	NPPF (2019) LOCAL GREEN SPACE CRITERIA							TOTAL /25
		LOCAL BOUNDED, NOT EXTENSIVE YES/NO	SPECIAL TO COMMUNITY				LOCAL SIGNIFICANCE		
			PROXIMITY 0-5	BEAUTY 0-3	TRANQUIL 0-2	REC. VALUE 0-5	HISTORY 0-5	WILDLIFE 0-5	
126	<b>Large field</b> used for grazing cattle. Farm on one side with a few trees separating it from the field. Hedgerow between this and neighbouring field.	YES	0	0	0	0	0	1	1
127	<b>Large field</b> , normally grazing for cows. Footpath (G19) crosses field towards Plungar. Field bordered by hedgerows with one side on Long Lane. <b>Ridge and Furrow</b> . Skylarks in this and neighbouring fields.	YES	0	0	0	1	3	1	5
128	<b>Behind field 127</b> . Not visible from road. Primarily used for cattle. <b>Ridge and Furrow</b> .	YES	0	0	0	0	3	1	4
129	Field behind 124. Appears to be pastureland. <b>Ridge and Furrow</b> .	YES	0	0	0	0	3	1	4
130	<b>Paddock</b> used for horses. Bordered on east side by a prunus hedge and Narrow Lane. Bordered on north, south and west by gardens to other houses. Attractive mixed hedging to west border. Bats often seen here, along with red kites and other wildlife.	YES	5	0	1	0	0	1	7
131	<b>Large ploughed field</b> . Hedgerow hedging bordered along one side by old railway line (ML16081 or ML16075) and containing wooded area. Wildlife potential. Part of field flooded. Fronts onto quiet single-track road. Railway line a priority habitat.	YES	0	0	0	0	3	3	6
132	<b>Small field</b> behind 131. Unable to survey but grassland on google maps. May have been part of 131.	YES	0	0	0	0	0	1	1
133	<b>Small field</b> containing barns. Was used for grazing (quite messy and appears abandoned). Bordered on both sides by disused railway lines (ML16081 and ML16075) which are heavily wooded so high wildlife potential. Fronts onto a quiet single-track road. Railway line a priority habitat.	YES	0	0	0	0	3	3	6
134	<b>Possibly part of 133</b> . Small area of land between two very woody patches – disused railway lines (ML16081 and ML16075)– assume line split at this point. Railway line a priority habitat.	YES	0	0	0	0	3	3	6
135	<b>Possibly part of 133</b> – as above.	YES	0	0	0	0	3	3	6

INVENTORY MAP REFERENCE	DESCRIPTION / EVIDENCE	NPPF (2019) LOCAL GREEN SPACE CRITERIA							TOTAL /25
		LOCAL BOUNDED, NOT EXTENSIVE YES/NO	SPECIAL TO COMMUNITY				LOCAL SIGNIFICANCE		
			PROXIMITY 0 - 5	BEAUTY 0 - 3	TRANQUIL 0 - 2	REC. VALUE 0 - 5	HISTORY 0 - 5	WILDLIFE 0 - 5	
136	<b>Arable field</b> with hedgerow edging. Close to the Grantham canal (MLE9091) with a border along the wooded disused railway line so wildlife potential. Local wildlife sites 90474 Harby Lane verges, 90469 Harby Lane Ash.	YES	0	0	0	0	2	2	4
137	<b>Small field</b> surrounded by hedgerow. Opposite the Grantham canal (MLE9091). Beck running through the field. Small trees on the edge.	YES	0	0	0	0	1	2	3
138	<b>Arable field</b> bordered by hedgerow and split by a beck with reed beds. Close to the Grantham canal (MLE9091).	YES	0	0	0	0	1	2	3
139	<b>Bordered by hedgerow</b> along Canal Lane. Hedgerow and trees on other borders. <b>Ridge and Furrow</b> . Track separating this field from 140. Used for grazing (horses present). Stables on land. Part of field flooded.	YES	0	0	0	0	3	1	4
140	<b>Small paddock</b> used for grazing (horses). Stable block. Edged by hedgerow with trees.	YES	0	0	0	0	0	1	3
141	<b>Part of field 142</b> separated and developed into a small holding with wooden cabin (permanent dwelling) and cattle barns. Large hedgerow along road.	YES	0	0	0	0	2	2	4
142	<b>Large field</b> - not visible from road. Old railway line (heavily wooded) runs across this field. (ML16081 or ML16075) Railway line a priority habitat. Also appears to be area of wood in far corner and possibly a pond. Local wildlife site. 90478 disused railway.	YES	0	0	0	0	2	2	4
143	<b>Large field</b> split by old railway line (heavily wooded). (ML16081 or ML16075) Railway line a priority habitat. Hedgerows to roadside. Part of track for cattle access to farm. <b>Ridge and Furrow</b> in section west of railway track.	YES	0	0	0	0	3	3	6
144	<b>Narrow strip of grassland</b> surrounded by hedges and trees. Was part of old railway line. Part of Washdyke Farm.	YES	0	0	0	0	2	2	4
144	<b>Washdyke Farm</b> – Multiple agricultural buildings.	YES	0	0	0	0	0	1	1

INVENTORY MAP REFERENCE	DESCRIPTION / EVIDENCE	NPPF (2019) LOCAL GREEN SPACE CRITERIA							TOTAL /25
		LOCAL BOUNDED, NOT EXTENSIVE YES/NO	SPECIAL TO COMMUNITY				LOCAL SIGNIFICANCE		
			PROXIMITY 0 - 5	BEAUTY 0 - 3	TRANQUIL 0 - 2	REC. VALUE 0 - 5	HISTORY 0 - 5	WILDLIFE 0 - 5	
145	<b>White House Farm.</b> Farm and agricultural buildings. Area of grass at front used for horse grazing. <b>Ridge and Furrow.</b>	YES	0	0	0	0	3	1	4
146	<b>Very large field.</b> Pylon in the middle. Surrounded by hedgerow. Separated - see 122.	YES	0	0	0	0	0	1	1
147	Unable to see from road. Large arable field with old railway line (heavily wooded) in top left corner.	YES	0	0	0	0	1	2	3
148	<b>Arable farmland,</b> surrounded on all four sides by mature trees and ancient hedgerows. Footpath on the northern border edging 149. Views back to the escarpment. Flanked on eastern border by disused railway line (HER MLE16075 Monument) which acts as wildlife corridor.	YES	1	1	0	1	2	2	7
148	<b>Mainly grass.</b> Hedgerow surrounding all four sides and also dividing the area. The Grantham Canal forms the border on the north-west side. Grantham Canal HER Monument MLE9091. In the southern third of the plot is a wooded copse (a significant habitat for several species). LERC: hare, linnet, reed bunting, skylark, yellowhammer. Plants: frogbit. Birds: yellow wagtail, turtle dove, barn owl, swallows. Mammals: water voles, natterer's bat, whiskered bat, brandt's bat. Reptiles: grass snakes.	YES	1	2	1	0	1	2	7
149	<b>Pasture.</b> Flanked on western border by disused railway line acting as wildlife corridor. Adjoining wooded copse. Flanked on northern boundary by Grantham Canal SSI (HER Monument MLE9091) and well used footpath. LERC frogbit plant.	YES	1	2	1	1	2	2	9

INVENTORY MAP REFERENCE	DESCRIPTION / EVIDENCE	NPPF (2019) LOCAL GREEN SPACE CRITERIA							TOTAL /25
		LOCAL BOUNDED, NOT EXTENSIVE YES/NO	SPECIAL TO COMMUNITY				LOCAL SIGNIFICANCE		
			PROXIMITY 0-5	BEAUTY 0-3	TRANQUIL 0-2	REC. VALUE 0-5	HISTORY 0-5	WILDLIFE 0-5	
150	<b>Arable farmland.</b> Flanked on western border by disused railway line (HER MLE16075 Monument) acting as wildlife corridor. The eastern boundary is the Stathern Parish boundary. The southern boundary is Grantham Canal (HER MLE9091) with the widely used footpath and SSSI. A stream runs through the middle of the field. HER No. MLE4014 Ancient field system Leics. CC HNET Monument. LERC Butterfly and moths: blood-vein and grizzled skipper. Birds: bullfinch, cuckoo, dunnock, fieldfare, green sandpiper, house sparrow, linnet, redwing, reed bunting, skylark, starling, swallow, swift, wren, yellowhammer.	YES	0	2	1	1	2	2	8
150.1	<b>Hedgerow to four sides.</b> Land laid to grass, but probably arable. Western border has several mature trees. Bordered on the south and east by Grantham Canal (HER Monument MLE 9091). Stathern hospice is located in the north-west corner of this land. It enjoys panoramic views across the open countryside, Grantham canal and on to the escarpment. The views and tranquillity are essential to maximise the health benefits for patients who are receiving palliative care. LERC Plants: frogbit and chicory. Birds: barn owl and turtle dove. Moths: small phoenix. Reptiles and amphibians: common lizard.	YES	1	2	2	2	2	2	11
151	<b>Arable farmland,</b> bordered on all four sides by ancient hedgerow. The northern boundary is defined by the parish boundary. A field track and footpath run along the western edge of this field. Outstanding view to Belvoir woods and escarpment. DEFRA priority species for lapwing and corn bunting. LERC Butterflies and moths: grizzled skipper. Birds: bullfinch and reed bunting	YES	0	2	1	1	2	2	8
152	<b>Arable farmland,</b> bordered on all four sides by ancient hedgerow. The northern boundary is defined by the parish boundary. There are mature trees on the eastern boundary lining the disused railway line (HER MLE16075 Monument) which acts as a wildlife corridor. Outstanding view to Belvoir Woods and escarpment.	YES	0	2	1	1	2	1	7

INVENTORY MAP REFERENCE	DESCRIPTION / EVIDENCE	NPPF (2019) LOCAL GREEN SPACE CRITERIA							TOTAL /25
		LOCAL BOUNDED, NOT EXTENSIVE YES/NO	SPECIAL TO COMMUNITY				LOCAL SIGNIFICANCE		
			PROXIMITY 0-5	BEAUTY 0-3	TRANQUIL 0-2	REC. VALUE 0-5	HISTORY 0-5	WILDLIFE 0-5	
152	<b>Field</b> used for arable farming. Ancient hedgerow to four sides. A ditch runs the length of the western boundary as well as a footpath. There is a small pond in the middle of the field surrounded by fairly mature trees. One mature tree on this border. LERC Plants: frogbit and chicory. Moths: small phoenix. Birds: yellow wagtail, barn owl and turtle dove. Reptiles and amphibians: common lizard.	YES	1	2	2	1	2	2	10
153	<b>Arable farmland</b> bordered on eastern side by farm track and footpath. Bordered on northern edge by Langar Airfield. Ancient hedgerows to northern boundary and most of southern boundary. The southern edge borders a wooded copse. Middle of western boundary there is a wooded copse and possibly Neolithic burials. Stone Axe found (HER No. MLE4170). DEFRA priority species for lapwing and corn bunting. Plants: frogbit. Birds: reed bunting, swallow, swift, yellowhammer.	YES	0	0	0	1	4	1	6
154	<b>Grassland / arable farmland</b> with ancient hedgerows to all four sides. LERC Plants: field pepperwort.	YES	1	1	1	0	2	1	6
155	<b>Open recreation ground owned by the Braithwaite Trust</b> and used by Stathern Lodge which provides holiday accommodation as a Christian retreat. Fenced to the southern boundary. Small pond in NNE corner. Close to canal (HER MLE9091 Monument) and SSSI site. Views to escarpment. Ancient hedgerows to all boundaries except southern. <b>Ridge and Furrow.</b>	YES	1	2	1	4	3	3	14
156	<b>Enclosed rectangle of land</b> bounded by hedgerows and accessible in small gap in hedgerow in south-east corner or north-east corner of 155. Close to canal (HER MLE9091 Monument) and SSSI site. Views to escarpment. <b>Ridge and Furrow.</b>	YES	1	1	1	0	3	3	9
157	<b>Arable land</b> currently laid to grass with some mature trees. Ancient hedgerows to all boundaries. Ditch to eastern boundary. LERC: Birds: barn owl, cuckoo, red kite, reed bunting, song thrush, wren, yellow wagtail, yellowhammer.	YES	1	2	1	0	2	2	8

INVENTORY MAP REFERENCE	DESCRIPTION / EVIDENCE	NPPF (2019) LOCAL GREEN SPACE CRITERIA							TOTAL /25
		LOCAL BOUNDED, NOT EXTENSIVE YES/NO	SPECIAL TO COMMUNITY				LOCAL SIGNIFICANCE		
			PROXIMITY 0-5	BEAUTY 0-3	TRANQUIL 0-2	REC. VALUE 0-5	HISTORY 0-5	WILDLIFE 0-5	
158	<b>Arable farmland.</b> Ancient hedgerows to all boundaries. A track/footpath runs along the southern boundary. A small pond is located in the south-west quarter of the field. Close proximity to Grantham Canal (HER MLE9091 Monument) SSSI with the recreational footpath and long-distance walk from Nottingham to Grantham. DEFRA priority species for lapwing and corn bunting.	YES	1	1	1	1	0	2	6
159	Small field or paddock. Hedgerows to all four sides. Adjacent to Dove Cottage tearooms and charity shop with a small playground area. Part of HER No. MLE4014 ancient field system (unknown date, cropmarks only).	YES	1	2	1	3	2	2	11
160	<b>Pasture. Ridge and Furrow.</b> Ancient hedgerows to all four sides. Borders Grantham Canal (HER MLE9091 Monument) and has access to it. SSSI. In the far south-eastern corner is the parking area for Dove Cottage Tea rooms. Good view to Belvoir Woods and escarpment. LERC: Plants: knot grass. Birds: barn owl, bullfinch, cuckoo, dunnock, house sparrow, linnnet, red kite, reed bunting, skylark, song thrush, starling, swallow, swift, tree sparrow, turtle dove, wren, yellowhammer.	YES	2	2	2	2	2	2	12
161	<b>Pasture. Ridge and Furrow.</b> Ancient hedgerows to all four sides. Borders Grantham Canal (HER MLE9091) which is well used for recreation and is also an SSSI. Good view to Belvoir woods and escarpment.	YES	1	2	1	0	3	2	9
162	<b>Arable farmland.</b> Ancient hedgerows to all sides. On the south side it borders Grantham Canal (HER MLE9091 Monument), which is well used for recreation and is also a SSSI. Good view to Belvoir woods and escarpment.	YES	1	2	1	0	1	2	7



INVENTORY MAP REFERENCE	DESCRIPTION / EVIDENCE	NPPF (2019) LOCAL GREEN SPACE CRITERIA							TOTAL /25
		LOCAL BOUNDED, NOT EXTENSIVE YES/NO	SPECIAL TO COMMUNITY				LOCAL SIGNIFICANCE		
			PROXIMITY 0-5	BEAUTY 0-3	TRANQUIL 0-2	REC. VALUE 0-5	HISTORY 0-5	WILDLIFE 0-5	
163	<b>Arable farmland.</b> Ancient hedgerows to all sides. On the north side it borders Grantham Canal (HER MLE9091 Monument) which is well used for recreation and is also a SSSI. Good view to Belvoir woods and escarpment. LERC: harlequin ladybird. Birds: cuckoo, fieldfare, house sparrow, linnet, reed bunting, swallow, swift, yellowhammer. Reptiles: grass snake. Plants: frogbit.	YES	1	2	1	0	1	2	7
164	<b>A rectangular piece of land</b> within field 163. Bordered on all sides by hedgerow. Given over to grassland. DEFRA priority species for lapwing and corn bunting.	YES	2	1	2	0	0	2	7
165	<b>Arable farmland.</b> Bordered to all sides by ancient hedgerows. In the south-eastern corner there is a densely wooded copse. Borders Grantham Canal (HER MLE9091 Monument) in north-west corner. LERC: Mammals: hare. Birds: cuckoo.	YES	2	1	2	0	1	3	9
166	<b>Arable farmland.</b> Bordered on three sides by ancient hedgerows. In the north eastern corner, there is a densely wooded copse. To the south it is bordered by a densely wooded copse.	YES	2	1	2	0	2	3	10
167	<b>Arable farmland.</b> Bordered on all sides by ancient hedgerows. DEFRA priority species for lapwing and corn bunting. LERC: Mammals: hare. Birds: barn owl. Local wildlife site 90468 Canal Lane Ash.	YES	2	1	2	0	2	3	10
168	<b>Arable farmland.</b> Pond in the north-west corner surrounded by mature trees. Ancient hedgerows to the north and eastern borders. Woods to south and west borders. DEFRA priority species for lapwing and corn bunting.	YES	2	1	2	0	2	3	10
169	<b>Open field, grazed.</b> Woodland to southern boundary. Large pond in north-east corner. Track through middle of field. Small woodland in middle of south-east boundary with smaller pond. Drain-away fenced off to northern border with reeds. Manure being stored in middle of field. and wetland species habitat. Birds: yellow wagtail, dunnock and yellowhammer.	YES	2	1	0	0	2	2	7

INVENTORY MAP REFERENCE	DESCRIPTION / EVIDENCE	NPPF (2019) LOCAL GREEN SPACE CRITERIA							TOTAL /25
		LOCAL BOUNDED, NOT EXTENSIVE YES/NO	SPECIAL TO COMMUNITY				LOCAL SIGNIFICANCE		
			PROXIMITY 0 - 5	BEAUTY 0 - 3	TRANQUIL 0 - 2	REC. VALUE 0 - 5	HISTORY 0 - 5	WILDLIFE 0 - 5	
170	<b>Open field</b> , grazed. Ancient hedgerows to all sides. Coppice on Eastern side. Drain-away with reeds growing and track going through small coppice to south-east boundary. Pond. View to escarpment. DEFRA priority species for lapwing and corn bunting.	YES	2	1	0	0	2	1	6
171	<b>Grazing in open field</b> . Derelict building (possibly old chicken hut). Ancient hedgerows to four sides. Ditch to eastern boundary. Small pond in north-east corner. Few trees in middle. Mature tree in middle on southern boundary. <b>Ridge and Furrow</b> . DEFRA priority species for lapwing and corn bunting.	YES	2	0	0	0	2	1	5
172	<b>Open field</b> , grazed by cows. Pylon. Ancient hedgerows to all four boundaries. Ditch to north boundary. Track for moving cows just inside northern boundary. Panoramic view to escarpment. <b>Ridge and Furrow</b> . LERC: Invertebrates: crangonyx. Butterflies and moths: grizzled skipper.	YES	3	2	0	0	3	1	9
173	<b>Open field</b> , grazed by cows. Pylon. Hedgerow to all four boundaries and ditch to eastern boundary. Red kite. Two small woodland areas. Pond in middle. <b>Ridge and Furrow</b> . Good view to Belvoir Woods and escarpment. DEFRA priority species for lapwing and corn bunting. LERC Plants: common cord-grass and oak fern.	YES	3	2	0	0	3	1	9
174	<b>Open field</b> , grazed by cows. South boundary has newly planted hedge laid. Ancient hedgerow to all three other sides. Several mature trees on south boundary. Trees planted for jubilee celebrations on east boundary. <b>Ridge and Furrow</b> . DEFRA priority species for lapwing and corn bunting.	YES	3	0	0	0	2	1	6
175	<b>STAT2</b> Now a building site. Was an ancient hedgerow. Newly laid hedge to all boundaries. Yellow Wagtail. Two mature trees on the western border. Levesley House Grade II listed. DEFRA priority species for lapwing and corn bunting. LERC: Mammals: brown long-eared bat, myotis bat, pipistrelle, soprano pipistrelle.	YES	4	0	0	0	0	1	5

INVENTORY MAP REFERENCE	DESCRIPTION / EVIDENCE	NPPF (2019) LOCAL GREEN SPACE CRITERIA							TOTAL /25
		LOCAL BOUNDED, NOT EXTENSIVE YES/NO	SPECIAL TO COMMUNITY				LOCAL SIGNIFICANCE		
			PROXIMITY 0-5	BEAUTY 0-3	TRANQUIL 0-2	REC. VALUE 0-5	HISTORY 0-5	WILDLIFE 0-5	
176	<b>STAT2</b> Now a building site. Was an ancient hedgerow. Newly laid hedge to all boundaries. Yellow Wagtail. Levesley House Grade II listed. DEFRA priority species for lapwing and corn bunting.	YES	4	0	0	0	0	1	5
177	<b>Fields</b> at the rear of City Road properties and adjacent to the Three Nurseries (Grade II Listed Historic buildings DLE 460 &DLE 921 also MLE10880). View looking back over arable land.	YES	4	1	1	0	2	1	9
178	<b>Fields</b> at the rear of City Road properties and adjacent to Three Nurseries (Grade II Listed Historic buildings DLE 460 &DLE 921 also MLE10880). View looking back over arable land.	YES	4	1	1	0	2	1	9
179	<b>Open field. Ridge and Furrow.</b> Hedging to south and eastern Boundary. Ditch to eastern boundary. Birds: yellow wagtail. Red kite came down into field.	YES	4	1	0	0	3	1	9
180	Fencing to three sides. Hedging bordering Penn Lane with a ditch. One mature tree on the Penn Lane side of the field. Looks like the field has been left to scrub grassland. <b>Ridge and Furrow.</b> Birds: yellow wagtail.	YES	4	1	0	0	2	1	8
183	<b>Large paddock</b> bordered on three sides by houses. The majority of the paddock is currently used for grazing sheep. Large tree in boundary hedge with paddock 111.1. Grass snakes and hedgehogs use this paddock as a wildlife corridor between open fields and gardens. Parts of the field flood in wet weather. DEFRA priority species for lapwing and corn bunting.	YES	4	1	1	2	0	2	10
192	<b>West side of Harby Lane grassed verge of amenity.</b> Trees lined all the way from the village to Long Lane. Trees were planted to commemorate Queen's Silver Jubilee. On the west side of the verge is a ditch and beyond that, species rich ancient hedgerow.	YES	5	1	0	2	2	2	12
193	<b>East side of Harby Lane grassed verge of amenity.</b> Trees line all the way from the village to Long Lane. Trees were planted to commemorate Queen's Silver Jubilee. On the east side of the verge is a ditch and beyond that species-rich ancient hedgerow.	YES	3	1	0	2	2	3	11

INVENTORY MAP REFERENCE	DESCRIPTION / EVIDENCE	NPPF (2019) LOCAL GREEN SPACE CRITERIA							TOTAL /25
		LOCAL BOUNDED, NOT EXTENSIVE YES/NO	SPECIAL TO COMMUNITY				LOCAL SIGNIFICANCE		
			PROXIMITY 0 - 5	BEAUTY 0 - 3	TRANQUIL 0 - 2	REC. VALUE 0 - 5	HISTORY 0 - 5	WILDLIFE 0 - 5	
196	<b>Verge at bottom of Mill Hill - west side.</b> Verge of amenity. Lined by ditch and then species-rich ancient hedgerow on western border.	YES	5	1	0	3	0	3	12
197	<b>Verge at bottom of Mill Hill on East Side.</b> Roadside grassed verge of amenity and open space value.	YES	5	1	0	4	0	1	11
198	<b>Verge on Main Street outside Walnut Close and bottom of Mill Hill.</b> Roadside grassed verge of amenity and open space value.	YES	5	1	0	4	0	1	11
199	<b>South entrance outside walls of Churchyard.</b> This small grassed area has a short pathway that leads into the church graveyard itself. It forms part of the setting of the Church. There are two mature trees, the rest is grassed.	YES	5	2	1	3	3	1	15
200	<b>Tofts Hill verge on West side.</b> Grassed verge of amenity.	YES	5	1	1	3	0	2	12
201	<b>Toft's Hill verge on East side.</b> Mature trees, species rich ancient hedgerows, grassed bank.	YES	3	2	1	3	0	3	12