








Designated Local Green Spaces (DLGS) Justification				
	Location	Local or Historic Merit and why it should be protected?	Contributions to the character, open space, landscape or views.	Pictures
LGS1	Hoby Church yard	The building is one of the oldest in the Parish and forms an important facility and space where a large number of people are buried from the parish.	The site offers a historical benefit and is located within a prominent location within the village of Hoby. It contributes positively towards the character of the older village core.	
LGS2	Village Hall	Amenity Green Space behind the village hall that provides an area of grass land and seating.	The Amenity has significant views over the Wreake Valley towards Rotherby village.	

Designated Local Green Spaces (DLGS) Justification				
	Location	Local or Historic Merit and why it should be protected?	Contributions to the character, open space, landscape or views.	Pictures
LGS3	Hoby, Play Area	The site should be protected to retain its important recreational use. It also provides a green gateway into the village of Hoby when travelling from Brooksby.	The Play area is the only facility within the Parish designated for local children to play.	
LGS4	Leicester City Council land at Rotherby	The site provides ecological benefit and is in the process of being improved for the benefit of local people and wildlife.	The site contributes positively towards local character by providing a green and wooded area in this part of the village. Some of the trees on the site are mature.	

Designated Local Green Spaces (DLGS) Justification				
	Location	Local or Historic Merit and why it should be protected?	Contributions to the character, open space, landscape or views.	Pictures
LGS5	Rotherby Churchyard	The building is one of the oldest in the Parish and forms an important facility and space where a large number of people are buried from the parish.		 A photograph of Rotherby Church, a stone building with a prominent square tower, situated on a grassy hill under a clear blue sky.
LGS6	Ragdale Churchyard	The building is one of the oldest in the Parish and forms an important facility and space where a large number of people are buried from the parish.		 A photograph of Ragdale Church, a stone building with a square tower and arched windows, surrounded by green grass and trees.

Designated Local Green Spaces (DLGS) Justification				
	Location	Local or Historic Merit and why it should be protected?	Contributions to the character, open space, landscape or views.	Pictures
LGS7	Paddock to front of Parish Church, Ragdale.	Aesthetic-pleasing view from the road to the church.	Dates back to at least the 1800's and the old wrought iron railings add to the character.	
LGS8	Churchyard, Brooksby	The building is one of the oldest in the Parish and forms an important facility and space where a large number of people are buried from the parish.	This space contributes towards the green open setting of Brooksby Parish Church and Brooksby College Campus.	